

Vhf-Uhf DIGEST

The Official Publication of the Worldwide TV-FM DX Association

FEBRUARY 2008

The Magazine for TV and FM DXers

12
MONTHS
REMAINING UNTIL
ANALOG TV SHUTOFF

WLMB-DT CH5 Toledo Ohio Photo by Rob Grant Temperance MI



ONE MORE YEAR!

MORE TRANSITION NEWS INSIDE

TV and FM DXing was never so much fun!

THE WORLDWIDE TV-FM DX ASSOCIATION

Serving the UHF-VHF Enthusiast

THE VHF-UHF DIGEST IS THE OFFICIAL PUBLICATION OF THE WORLDWIDE TV-FM DX ASSOCIATION DEDICATED TO THE OBSERVATION AND STUDY OF THE PROPAGATION OF LONG DISTANCE TELEVISION AND FM BROADCASTING SIGNALS AT VHF AND UHF. WTFDA IS GOVERNED BY A BOARD OF DIRECTORS: DOUG SMITH, GREG CONIGLIO, BRUCE HALL, KEITH MCGINNIS AND MIKE BUGAJ.



Editor and publisher: **Mike Bugaj**

Treasurer: **Keith McGinnis** wtfda.org Webmaster: **Tim McVey**

wtfda.info Site Administrator: **Chris Cervantez**

Editorial Staff: **Dave Williams, Jeff Kruszka, Keith McGinnis, Fred Nordquist, Nick Langan, Doug Smith, Peter Baskind, Bill Hale and John Zondlo,**

Our website: www.wtfda.org; Our forums: www.wtfda.info

FEBRUARY 2008



Finally! For those of you online with an email address, we now offer a quick, convenient and secure way to join or renew your membership in the WTFDA from our page at:

<http://fmdx.usclargo.com/join.html>

Dues are \$25 if paid to our Paypal account. But of course you can always renew by check or money order for the usual price of just \$24. Either way, it's still a bargain!

eVUD members please send \$10 for membership or renewal to mbugaj@snet.net.

CONTENTS

Page Two	2
Mailbox	3
TV News...Doug Smith	5
FM News...Bill Hale	11
Photo News...Jeff Kruszka	23
Western TV DX...Dave Williams	24
Southern FM DX...John Zondlo	27
The WTFDA 2008 DX Contest	29
Sign up/Renewal Form	31

Doug Smith announces a contest for both TV and FM DXers running throughout 2008 which did not appear last month due to space limitations. Some columns do not appear this month due to lack of material.

FIND US FAST!

WTFDA BOARD OF DIRECTORS

Mike Bugaj, use the WTFDA Mailing address listed below

Doug Smith, 1385 Old Clarksville Pike, Pleasant View, TN 37146-8098

Greg Coniglio, 11825 Genesee St., Alden, NY 14004

Bruce Hall, 5 Stirton Ave., Brantford, ON N3T 1E2

Keith McGinnis, 6 Ritter Road, Hingham, MA 02043

mikeb@wtfda.org

dougs@wtfda.org

gregc@wtfda.org

dbruce@wtfda.org

nfmdx@wtfda.org

THE MAILBOX and all general club correspondence:

Mike Bugaj at WTFDA, PO Box 501, Somersville, CT 06072

mailbox@wtfda.org

TV NEWS

Doug Smith, 1389 Old Clarksville Pike, Pleasant View, TN 37146-8098

dougs@wtfda.org

FM NEWS

Bill Hale, 6124 Roaring Springs Drive, N. Richland Hills, TX 76180

fmnews@wtfda.org

PHOTO NEWS

Jeff Kruszka, 1909 Lost Lake Pl., Pearland, TX 77581

jeffk@wtfda.org

EASTERN TV DX

Nick Langan, 1040 Riverview Dr., Florence, NJ 08516

nickl@wtfda.org

WESTERN TV DX

Dave Williams, 3255 SW Timber Ave., Redmond, OR 97756

wtdvx@wtfda.org

SOUTHERN FM

John Zondlo, 4009 Driftwood Cir., Yukon, OK 73099

southernfmdx@wtfda.org

NORTHERN FM

Keith McGinnis, 6 Ritter Rd., Hingham, MA 02043

nfmdx@wtfda.org

TV and FM STATISTICS

Fred Nordquist, 147 Travis Hill Road, Moncks Corner, SC

stats@wtfda.org

6 METER/2 METER

Peter Baskind, 3225 Forest Hill-Irene Rd, Germantown, TN 38138

n4li@arrl.net

WEBSITE Tim McVey Webmaster <http://www.wtfda.org>

webmaster@wtfda.org



The Mailbox

P.O. Box 501, Somersville, CT USA 06072
MIKE BUGAJ MBUGAJ@SNET.NET

WINTER E SKIP

Winter E skip has arrived in January, not December. The two best openings we've heard of were on January 8th and 9th. Both openings covered a fairly wide area of North America and climbed up into FM at a few places. We also heard of an opening into Quebec a few days later and on the 19th Florida was seen on TV up in New England for a while in the afternoon. These may not have been super openings, but at this time of the year we'll take anything we can get. Keep your eyes open!

MEMBERS AND MORE

This month we welcome Jerry Rankin of Shelbyville, IL into the WTFDA. Glad to have you with us, Jerry!

From 12/17 to 1/18 renewals were received from **Girard Westerberg** (KY), **Roger Sabella** (IL), **Russ Edmunds** (PA), **Rick Shaftan** (NJ), **Bill Nollman** (CT), **Bruce Elving** (MN), **John Jefferson** (CA), **Bruce Hall** (ON), **Greg Coniglio** (NY), **Dave Pomeroy** (KS), **Craig Healy** (MA), **Eldon Geiman** (PA), **Robert Grant** (MI), **Peter Oprisko** (IN), **Chuck Rippel** (VA) who rejoins, **David Challis** (NZ), **James Nahirniak** (MI) and **Robert Fischer** (AK). Thank you all for your support of the WTFDA!

In 2007 we had a situation or two where your checks weren't cashed in a timely manner. I'll be working with Keith this year to get your checks cashed and returned quickly so you (and I) can balance our checkbooks.

THE COVER

This month's cover was taken and submitted by **Rob Grant** (MI). Rob writes: "I recently took these pictures of the WLMB TV/DT (Toledo, OH) tower site near Jasper, MI. These are digital camera copies of the original slides taken with the help of a 300mm lens on a 35mm SLR.

The red pole at the top of the tower is for UHF analog channel 40. The antenna below it (actually FOUR two-bay batwing-reflector antennas surrounding the tower) were added later to transmit WLMB-DT on actual RF channel 5. The ATSC antenna is not very far off the ground, but RF power is a respectable 10kW. Today, nearby WNEM, WEWS and WMAQ are keeping WLMB-DT off of most DXers

logbooks, but this could be a good Es target after transition in the 2009 Es season".

WHAT IS IT AND WHERE?

Last month on page 55 of the VUD we showed you a picture and asked the question "What is it and where?" We received three responses and all three were correct.

First we heard from **Rod O'Connor** (ME) who wrote "The picture on page 55 shows the KTBV, Channel 4 Transmitter Antenna, located atop what used to be the Anchorage Hilton, possibly now is the Captain Cook Hotel in Anchorage Alaska.

Prior to the mid-80s and the sign-on of KTBV that was the site of the former KENI-TV (Now KTUU-TV) Channel 2 antenna! KTUU moved to a new 600-foot tower across Knik Arm, about 10 miles NE of Downtown Anchorage in 1986, I believe.

I recognized the picture right off, as I used to visit Anchorage frequently when living and stationed at Kodiak Island Alaska in 80s and 90s." Rod O'Connor Southwest Harbor, Maine (Former PD KMXT FM/TV Kodiak, Alaska)

Next we heard from **Stan Weisbeck** in Spokane, WA who wrote "I'm pretty certain the picture on page 55 of the 1/08 VUD is of the Anchorage Sheraton Hotel in Anchorage, Alaska, unless that hotel has a different name, now. I haven't been to Anchorage since 1992 so it could have been sold & changed names.

My best guess is that the tower is that of KTVA, Ch. 11, which is owned my Northern Television & is the CBS affiliate for Anchorage. If it's not KTVA's, I would guess it's KTUU, Ch. 2, or KIMO, Ch. 13.

I wouldn't doubt that multiple TV and/or FM's could be broadcasting from that tower, too.

I lived in Nome in the mid 70s for a year & worked for KNOM 780, & have been back to Nome & Anchorage a few times since then.

Back when I was in Nome, a college buddy of mine worked at that hotel, which was then called the Anchorage Westward Hotel. I visited him there a few times.

This all is bringing back fond memories of my time in Alaska. It was a great place to AM DX from, too. I didn't have means or awareness of TV & FM DX at that time so I

don't know how feasible it is from there.”

And then there was this email from **Jeff Rostron** (MA). Actually Jeff was the first person to email me with the correct answer. He also did the most work to find it. Jeff said “It was a fun search, I had nothing better to do as it was snowing out and the wife is watching the Bravo Network. It took about an hour and a half to figure out, Here is how I did it. 1.Looking at the picture I noticed a Hilton Hotel 2. Did a Google Image search for "Hilton Hotel" 3. Found Image of same Hilton Hotel at the same angle the pic was taken at 4.Clicked on the picture and directed me to the Hotel website with address of hotel 5. Located Hotel on Google Earth and noted Longitude and Latitude 6. Noted large "Batwing" VHF antenna on roof 7. Did an FCC Query for all TV stations in Anchorage Alaska 8. Read the FCC data on all the VHF stations 9. Found KTBV-4 was a direct match to the Coordinates

I should have just called the hotel but with my luck it would be they would have no clue what was up there or the desk clerk would have got my number off of caller ID and called Homeland Security and reported "Suspicious Activity".

61° 13' 11.00" N 149° 53' 24.00" W Just paste that into Google earth and a very nice aerial view of the hotel and antenna can be seen.”

So, I did. Here's the result:



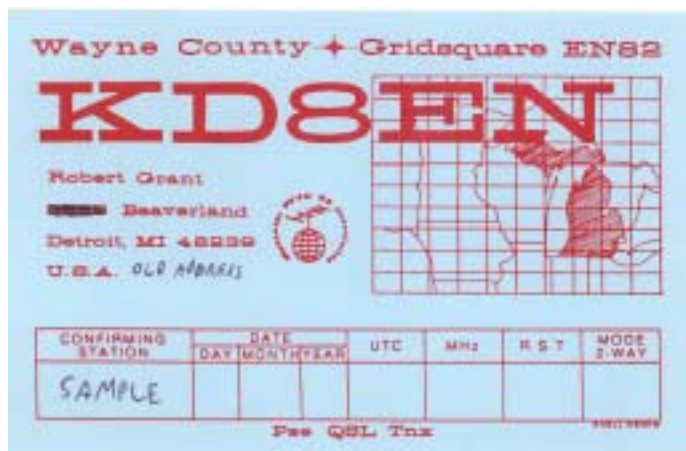
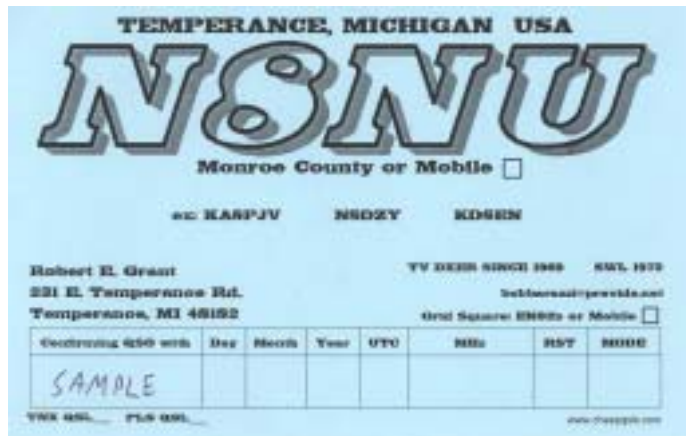
By the way, the photo was submitted by **Dave Williams** (OR). Dave spent some time in Alaska recently and took the photo. He thought it would be fun to use for a cold, snowy, winter VUD and he was right.

MORE QSL CARDS

Robert Grant sends in two of his with this note: “Since several members have sent in their amateur radio QSL cards, I sent two of mine. The current card is admittedly generic but does mention that TV DX started the ball rolling.

My old card from my west side Detroit QTH (1992-99) was printed from my own

artwork (cut and paste weren't keyboard commands – rather scissors and gluesticks) (Ed note: like the way the VUD was assembled then, right?) It played on the happy co-incidence between my (then) suffix “en” and my grid field. I also worked the WTFDA logo into it.”



DID SOMEONE SAY...CONVENTION?

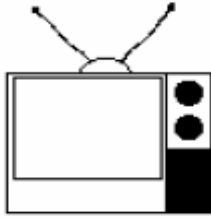
I think no one did because unless somebody steps up to the plate right now, there will be none. Last year we and the NRC agreed to a joint convention, but this year there are no such plans.

So, if you've thought about it, get in contact with any BoD member and we'll talk it over.

LAST BUT NOT LEAST

It looks like we will have to hold up on the WTFDA Financial Report for 2007 for just a little longer. Our treasurer Keith McGinnis has his hands full at the moment with his elderly dad and two huge work projects that are sapping most of his free time. When Keith gets his life back to some form of normalcy, I'm sure we'll see a report. I can tell you, from reading the account balance on the deposit slip from the checks I deposited last week, that the club is in good financial shape, but I know you'd all feel better if you could read it in black and white.

Also I've been tracking club membership since December 1st. We will be running graphs in the VUD to see how the transition affects membership. Right now it seems to be having a positive effect, but it's still early.



TV News

Douglas E. Smith
 1389 Old Clarksville Pike
 Pleasant View, TN
 37146-8098
w9wi@w9wi.com
<http://www.w9wi.com>

February 2008

Abbreviations:

AF	Applied For (a new station)	NW	New station on the air
Aux	Auxiliary (backup) transmitter	PA	Proposed Amendment
CC	Callsign change	PC	Power (and/or tower height) change on the air
CL	City-of-license change	PG	Power change granted
DC	Converted to DTV	PR	Power change requested
DCC	Digital Companion Channel	RA	Returns to the air
NS DCC	Granted flash-cut to DTV	QC	Channel (frequency) change on the air
DE	License/permit deleted	QG	Channel change granted
DR	Requests flash-cut to DTV	QR	Channel change requested
FC	Programming (format) change	RE	Reinstated (previously-dismissed app.)
FTP	Failure to Prosecute	ROA	Request of Applicant
GA	Granted amendment (to table of channel allotments)	SI	Off the air (silent)
LC	License to Cover	STA	Special Temporary Authority
MX	Mutually Exclusive	XC	Transmitter site changed
NDA	Non-directional antenna	XG	Transmitter site change granted
NS	Permit granted for new station	XR	Transmitter site change requested

News:

(full-power analog stations in **bold face**; LPTV and translators in regular type; full-power digital stations in **bold italics**; low-power digital stations in regular italics)



Puerto Rico

Fajardo 13 **WORO-DT** **QR from ch. 33, 2.8kw/863m**



USA

Alabama:

Dothan 21 **WDHN-DT** **PR<190m**

Arizona:

Casas Adobes 4 **K04QP-D** **NS DCC 300w, 32-12-53/111-00-20 for K64BV**

Casas Adobes 20 **K64BV** **QR from ch. 64, 9.9kw, 32-17-23/111-01-06**

Littlefield 39 **NEW-LP** **AF dismissed**

Peach Springs 46 **NEW-LP** **AF dismissed**

Phoenix 6 **KTVP-LD** **NS DCC 80w, 33-35-42/112-05-10**

Phoenix 16 **KPHE-LD** **NS DCC 15kw**

Phoenix 27 **KAZT-CD** **DC 15kw**

Phoenix 40 **KEJR-LD** **NS DCC 15kw**

Prescott 59 **KDFQ-LD** **NS DCC 15kw, 34-14-**

Sierra Vista 10 **K10QA-D** **05/112-22-02 NS DCC 20wfor K20FO**

Yuma 40 **KESE-LD** **NS DCC 1kw, 33-03-19/114-49-44**

Arkansas:

Little Rock 2, 7, **KETS, 22 KATV, KATV-DT** **OFF due to tower collapse, but see text**

Little Rock 44 **KWBF-DT** **temporarily adds KATV-7 on 42-3**

Pine Bluff 24 **KVTN-DT** **NW 725kw/356m**

Pine Bluff 25 **KVTN** **PC 600kw/356m**

California:

Banning 55 **KMRZ-LD** **NS DCC 10kw, 34-13-35/118-03-58**

Chico 51 **KBIT-LD** **PR<3.5kw**

Daggett 18 **K18IM-D** **NS DCC 330w for K23BP**

Litchfield 48 **K48DI** **PR<820w (from 822...), 40-07-01/120-19-06**

Los Angeles 12 **KVTU-LP** **DR 260w, 34-20-26/117-48-18 dismissed and refiled**

Los Angeles 22 **KNET-LD** **NS DCC 300w, 34-13-35/118-03-58 (can't go on until after Transition)**

Los Angeles 28 **KCET-DT** **QR from ch. 59,**

Los Angeles	43	KCBS-DT	107kw/ 913m QR from ch 60 300kw/947m, 34-13-38/ 118-04-00
Los Angeles	50	KNLA-LD	NS DCC 400w, 34-13-35/ 118-03-58
Modesto	36	KAZV-LD	QR from ch. 14
Morongo Vally (sic)	51	KHIR-LD	NS DCC 100w
Palm Springs	22	KSHT-LD	NS DCC 5kw, 34-02-16/ 116-48-48
Palm Springs	42	KESQ-DT	QR from ch. 52, 50kw/ 219m, 33-51-58/ 116-26-02
Redding	4	KVFR-LP	PC>600w, 40-36-40/ 122-22-51
Ridgecrest	43	K43AG	XR 34-55-03/ 117-31-10; PC>10kw, 35-21-46/ 117-38-24
Sacra-mento	40	KTXL-DT	QR from ch. 55, 765kw/ 581m
Salinas	8	KSBW-DT	QR from ch. 10, 19.2kw
Santa Clara	42	KAXT-LD	NS DCC 610w, 37-41-15/ 122-26-01
Santa Rosa	32	KFTY-DT	QR from ch. 54, 19.9kw/ 928m
Santa Rosa	40	KQRM-LP	PC<5.6kw
Stockton	26	KTFK-DT	QR from ch. 62, 210kw/ 599m, 38-14-24/ 121-30-03
Twentynine Palms	15,	K15HW-	NS DCC 900w for
Palms	17	K17IW-D	K16FI & K47IB
Victorville	6	KCIO-LP	XR 34-40-10/ 116-55-51; CL from Barstow; increase tower height 29m
Watson-ville	25	KOET-DT	QR from ch. 58, 81.1kw/ 699m
Colorado:			
Colorado Springs	49	K49CJ	FC?, sold to KRDO-13
Denver	30	KLPT-LP	FC to MTV tr3s (Spanish music videos)
Denver	47	KSBS-LP	PR>100kw
Eagle	40	KCXP-LP	PG<1kw, 39-13-16/ 106-48-47
Fort Collins	43	K43FN	QG from K03EM, 100w, 40-32-46/ 105-11-51; QC
Genoa	36	NEW-LP	AF dismissed
Glenwood Springs	44	K44DF	PG>15kw, 39-32-34/ 107-17-58; CL from Eagle
Grand Junction	2, 4,	KREX-D,	OFF due to studio
	5	KFOX,	fire. See text.

KREX			
Pleasant Valley	24	K24FU-D	DR 60w; DG
Powderhorn	34	K69AO	QR from ch. 69, 15kw, 39-05-18/ 108-13-36
Pueblo	34	K34FB	FC?, sold to KRDO-13
Steamboat Springs	33	KHSB-LP	PR<3.75kw, 40-27-16/ 106-44-32; PG
Vail	10	KRYD-LP	PG>500w, 39-36-58/ 106-26-55; CL from Wolcott
Florida:			
Boca Raton	40	WPPB-DT	NW 1000kw/ 285m, 25-59-09/ 80-11-37
Jupiter	53	WWJV-LP	PG>40kw, 26-35-20/ 80-12-43
Orlando	16/4	WHDO-	CC from WTWD-
	2	CA/LD	LP/LD
Orlando	22	WOFL-DT	NS 227kw/ 423m, 28-34-51/ 81-04-32 (aux)
Orlando	26	WKMG-DT	QR from ch. 58, 547kw/ 516m
Orlando	41	WRBW-DT	NS 255kw/ 423m, 28-34-51/ 81-04-32 (aux)
St. Petersburg	38	WTTA-DT	QR from ch. 57, 1000kw/ 438m
Stuart	48	WWHB-CA	PC<60kw
Talla-hassee	40	WTWC-DT	QR from ch. 2, 1000kw/600m
Georgia:			
Athens	12	WGTV-DT	NW 15kw/ 317m
Macon	13	WMAZ-DT	QR from ch. 4, 30kw/238m
Summerville	21	WKSJ-LP	CC from WSUT-LP
Hawaii:			
Honolulu	33	KBFD-DT	PG<49.6kw/ -36m
Idaho:			
Coeur d'Alene	40	KMNZ-LD	NS DCC 1.5kw
Coeur d'Alene	46	K46KE-D	NS DCC 750w for K50DM
Grangeville	46	K46HX-D	DR 15kw; DG
Idaho Falls	12	K12NZ	PC<110w, 43-30-40/ 112-00-35
Malad City	23,	K56BM,	QC from chs. 56, 48,
	25,	K48EA,	46, 58, 60 1.6-1.8kw
	27,	K46IM,	
	29,	K58AR,	
	33	K60AZ	
Sandpoint	33	K33KA-D	NS DCC 750w for K52GH
Illinois:			
Champaign-Urbana	25	W52BR	QR from ch. 52, 95kw, 41-53-06/ 87-37-18; CL from

Champaign (previously denied...)

Indiana:
Portage 13 WODN-LP CC from W13BQ
South Bend 30 **WSBT-DT** NW 229kw/
332m

Kentucky:
Bowling Green 16 **WNKY-DT** NW 120kw/
176m
Paducah 49 **WDKA-DT** QR from ch. 50,
550kw/
324m

Louisiana:
Baton Rouge 9 **WAFB-DT** QR from ch. 46,
360w/
509m,
30-21-58/
91-12-47
Leesville 51 K51FO DR 100w
New Orleans 15 **WNOL-DT** QR from ch. 40,
360kw/
309m

Maryland:
Baltimore 13 **WJZ-DT** QR from ch. 38,
21.35kw/
312m

Massachusetts:
Marlborough 27 **WUTF-DT** QR from ch. 23,
100kw/
334m,
42-23-02/
71-29-37
Norwell 10 **WWDP-DT** QR from ch. 52, 5kw/
144m,
42-00-38/
71-02-42
Springfield 40 **WGGB-DT** QR from ch. 55,
380kw/
324m

Michigan:
Ann Arbor 27 WHDA-LP CC from W27CJ
Lansing 36 **WLNS-DT** QR from ch. 59,
663.1kw/
288m
Petoskey 18, W18BX,
20, W20BQ,
23, W23BM,
25, W25CD,W36
36, CD, W39CB,
39, W51CR,
51, W53BN,
53, W55CL,
55, W62CR,
62, W64CK,
64, W66CY,
66, W68DH
68

Minnesota:
Alexandria 42 **KSAX-DT** QR from ch. 36,
395kw/
358m
Austin 36 **KAAL-DT** QR from ch. 33,
500kw/
295m
Frost 29 K29IF-D PR<3.1kw
Granite Falls 53 K53JT-D NS DCC 250w, 44-48-

17/
95-34-49 for K47EA
St. James 32 K32GX-D PG 1kw
St. Paul 35 **KSTP-DT** QR from ch. 50,
755kw/
433m

Mississippi:
Greenville 15 **WXVT-DT** QR from ch. 17,
330kw/
269m
Green-wood 23 WMAO-TV PR<19.4kw/
315m
Hatties-burg 22 **WHLT-DT** QR from ch. 58,
140kw/
244m
Meridian 27 W27DD PG<200w

Missouri:
Kansas City 34 **WDAF-DT** NW 1000kw/
295m

Montana:
Lewistown 34 K34KG-D NS DCC 15kw, 47-10-
42/
109-32-01 for K45CS
Toole 34, K34KF-D, NS DCC 300w, 48-51-
47, K47LW-, 17/
49, K49KO-, 111-08-16 for K36DK,
50 K50KY-D K38DZ, K40DG,
K42DD

Nevada:
Tonopah 13 K13YU XR 38-03-49/
117-13-26

New Jersey:
Morristown 17 W54CZ-D DC 1kw from ch. 54
Vineland 29 **WUVP-DT** QR from ch. 66,
225kw/
396m,
40-02-30/
75-14-11

New Mexico:
Alamogordo 38 K38KW-D NS DCC 4kw for
K42EY
Albu-querque 39 KFAC-LP CC from KTEL-LP
Albu-querque 47 KTEL-LP CC from K47JZ
Caballo 18 K18IL-D NS DCC 1.17kw for
K45HJ
Deming 31 K31KB-D NS DCC 250w for
K55BT
Farmington 30 K30KB NS 10.5kw,
36-40-17/
108-13-52
Silver City 4 KSIL-LP PR>490w

New York:
Bingham-ton 34 **WIVT-DT** QR from ch. 4,
450kw/263m
Ellenville 30 W30AZ-D PR>15kw,
41-41-02/
74-21-23; CL from
Liberty
Elmira 18 **WETM-DT** QR from ch. 2,
90kw/363m
New York 6 WNYZ-LP QR from plus offset to
minus
New York 24 **WNYE-DT** NW 151kw/
310m,
40-45-22/
73-59-12

New York	26	W26CE	DR 1kw, 40-51-18/ 72-46-11; PR<1.5kw, 40-51-18/ 72-46-11
New York	33	WCBS-TV	QR from ch. 56, 239.3kw/ 482m, 40-42-43/ 74-00-49
Oneida	39	WTKO-LD	NS DCC 10kw
Riverhead	47	WLNY-DT	QR from ch. 57, 410kw/ 196m
Rochester	9	WHSN-L	NS DCC 200w
Syracuse	8	WBLZ-LD	NS DCC 300w,
Syracuse	12	WONO-LD	NS DCC 300w
Syracuse	36	WOBX-LD	NS DCC 1kw
Syracuse	42	WTVU-LD	NS DCC 2kw
Utica	27	WFXV-DT	PR 1000kw/ 272m, 43-02-19/ 75-26-49
North Carolina:			
Asheville	13	WLOS-DT	QR from ch. 56, 29.8kw/ 853m
Buxton	50	WHOB-LP	PR<500w, 35-14-55/ 75-36-30; PG
Chapel Hill	25	WUNC-DT	QR from ch. 59, 300kw/ 448m
Durham	28	WRDC-DT	QR from ch. 27, 225kw/ 610m
Goldsboro	17	WNCN-DT	QR from ch. 55, 244.4kw/ 628m
High Point	8	WGHP-DT	QR from ch. 35, 15kw/ 398m
Lumberton	14	WLPS-LD	DG 15kw
Lumberton	31	WUNU-DT	QR from ch. 25, 108.6kw/ 319m
North Dakota:			
Fargo	11	KVLY-DT	QR from ch. 44, 108kw/ 607m
Minot	14	KMCY-DT	QR from ch. 15, 60kw/ 216m
Ohio:			
Chillicothe	59	W59DL	FC; sold by TBN
Cleveland	17	WKYC-DT	QR from ch. 2, 1000kw/296m
Portsmouth	66	W66CZ	FC; sold by TBN
Oklahoma:			
Enid	31	KXOK-LP	NW DCC 40w
Oregon:			
Bend	45	K60BQ	DR 4.4kw, 44-04-40/ 121-19-49; CL from Terrebonne
Eugene	36	KXOR-LP	CC from K36FJ
Pennsylvania:			

Erie	16	WSEE-DT	NW 75kw/ 271m, 42-03-52/ 80-00-19 (DTV on WICU-12 tower)
Erie	24	WJET-DT	QR from ch. 58, 523kw/310m
Harrisburg	21	WHP-DT	QR from ch. 4, 500kw/372m
Johnstown	8	WWCP-DT	QR from ch. 29, 6.5kw
Phila-delphia	34	WCAU-DT	QR from ch. 67, 325kw/ 377m, 40-02-30/ 75-14-11
Phila-delphia	35	WYBE-DT	QR from ch. 34, 358kw/ 377m, 40-02-30/ 75-14-11
Scranton	41	WVIA-DT	RA at reduced power of 51.1kw/431m
South Carolina:			
Anderson	14	WMYA-DT	PR 430kw/ 287m; PG
Charleston	7	WITV-DT	QR from ch. 49, 12kw/ 562m
Greenville	21	WHNS-DT	QR from ch. 57, 496.4kw/ 744m
South Dakota:			
Brookings	8	KESD-DT	QR from ch. 18, 9.16kw/ 230m
Texas:			
Abilene	31	K31ID	PR<2kw, 32-26-38/ 99-44-04
Abilene	46	K46IG	PR<700w, 32-26-38/ 99-44-04
Amarillo	6	KXIT-LP	NW 3kw, 35-12-25/ 101-50-18; CC from K06OK
Big Spring	8	K08OT-D	NS DCC 300w for K53IX
Bryan	40	KRHD-LP	PC<70kw
Corpus Christi	38	KUQI	NW 1000kw/ 280m, 27-45-23/ 97-36-25
Eagle Pass	38	KEAP-LD	NS DCC 15kw
El Campo	50	KDHU-LD	DG 10.77kw, 29-23- 41/ 95-49-16; CL from Louise
Houston	11	KHOU-DT	QR from ch. 31, 17kw/ 570m
Houston	13	KTRK-DT	QR from ch. 32, 22.2kw/ 588m
Houston	19	KTXH-DT	NW 520kw/ 536m (aux)
Kingsville-Alice	32	K38EB	QR from ch. 38, 20kw
Louise	50	KDHU-LP	DR 10.77kw, 29-23-41/

Lufkin	48	K48IO	95-49-16 PR>28.25kw, 31-26-01/ 94-49-03
New Braunfels	14	KNTA-LP	QC from ch. 62, 10kw
<i>New Braunfels</i>	50	KNTA-LD	NS DCC 600w
San Antonio	12	KSAT-DT	QR from ch. 48, 18.39kw/ 427m
Uvalde	42	K42GJ	XG 29-31-25/ 98-43-25
Utah:			
<i>Enterprise</i>	42	<i>K42IN-D</i>	NS DCC 10w, 37-30-22/ 113-39-36
Garfield Co.	39,	K39FT,	DC 180w
	41,	K41EB,	
	45,	K45BY,	
	47,	K47AB,	
	49,	K49AG,	
	50,	K50JU,	
	51	K51AH	
Wendover	17	K55GF	QC from ch. 55
Vermont:			
St. Johnsbury	18	WVTB-DT	PG<67kw
Virginia:			
Chesapeake	25	W25CS	FC to Daystar
Manassas	34	WPXW-DT	QR from ch. 43, 1000kw/ 254m, 38-57-01/ 77-04-47
Richmond	45	WZTD-LP	CC from WKYV-
Washington:			
<i>Bellingham</i>	24	<i>K24IC-D</i>	NS DCC 15kw for <i>K38JH (can't go on until after Transition)</i>
<i>Bellingham</i>	34	<i>K34KH-D</i>	NS DCC 12kw for <i>K65HP</i>
Chelan Butte	5	KCEM-LP	CC from K05DW
Everett	29	K29ED	PC<8.7kw, 47-58-27/ 122-07-24
Pullman	14	KPMT-LP	QR from ch. 46, 2.8kw, 46-48-41/ 116-55-03
<i>Spokane</i>	9	<i>KXMN-LD</i>	NS DCC 200w
Spokane	34	KGPX-DT	QR from ch. 43, 104kw/ 450m
Vancouver	30	KPDX-DT	QR from ch. 48, 741kw/ 528m, 45-31-19/ 122-44-53
<i>Wenatchee</i>	30	<i>K30KA-D</i>	NS DCC 650w for <i>K32FN</i>
West Virginia:			
Hunting-ton	13	WOWK-DT	QR from ch. 47, 15.96kw/ 396m
Wisconsin:			
Fond du Lac	68	WWAZ-TV	Req. permission to go dark, as DTV-only station on ch. 44
La Crosse	17	WLAX-DT	PR>814kw/ 278m

Thanks to Duncan Shaw, Bob Seaman, and Fritze Prentice for information elsewhere in this column.

KATV-7's tower collapsed during guy wire work on January 11th. KETS-2's analog antenna was also on this tower. Their digital is elsewhere (on the nearby KASN-38/DT-39 tower) and survived the collapse.

At this time KWBF-DT is carrying KATV's signal on their 42-3 DTV subchannel though I suspect this will be done with by the time you read this. KWBF's owners, Equity Broadcasting, are also reportedly uplinking KATV's signal to satellite (Equity operates an extensive uplink system) for use by area cable systems.

About a week after the incident, Fritze reports KATV's analog signal back on the air, though considerably weaker than normal. *Arkansas Business* reports KATV is using KTHV-11's backup transmitter just west of Little Rock. (there must be more to this story as most VHF transmitting antennas are only suitable for one channel, and transmitters usually require considerable modification to move from channel 11 to channel 7.)

And in Colorado, KFQX-4 and KREX-5 are off, after fire destroyed their studios. The transmitters are on ridges on either side of town and were not affected.

I expect both stations will have some kind of signal on the air by the time you read this. However, KREX's DTV transmitter on channel 2 was at the studio and likely destroyed. KREG-3 and KREY-10 also shared the KREX studios and were likely off but probably back by the time you read this.

I've said on a couple of occasions I'm surprised no station whose permanent DTV channel is different from their temporary assignment has yet filed for that permanent DTV facility yet.

Turns out I was wrong. A few handfuls of applications have snuck through but don't appear to have gone on Public Notice. They appear in this month's column as channel-change requests for DTV stations, for example KHOU-DT's (Houston, Texas) application to move from channel 31 to channel 11. There are 55 in all.

This all seems a bit "stealth". The records are marked as "archive records", normally used only for deleted stations, and they aren't coming up on the FCC's search tools. (nor on my website. I'll have to find a way to fix that...)

On the last day of 2007, the FCC released a *Report and Order* to move along the DTV transition. Their actions:

- Establish February 17, 2009 as the deadline for stations whose DTV facilities are moving to new channels to complete construction on that new channel. Those stations among this group that have not yet built a DTV facility on their temporary channel will not be required to do so; those stations which have built a reduced-power DTV facility on that temporary channel and have a permit to increase power will not be required to do so.

- Establish May 18, 2008 as the construction deadline for stations whose permanent DTV channel is the same as their temporary channel and which already have a construction permit for their permanent facilities.
- Establish August 18, 2008 as the deadline for stations that aren't moving to a different DTV channel but don't yet have a construction permit for their permanent DTV facilities.
- Establish February 17, 2009 as the deadline for stations demonstrating a unique technical challenge to complete their permanent DTV facilities. (for example, a station that must move a side-mounted DTV antenna to the top of the tower to operate their DTV at full power – and must remove their analog antenna to do so.)
- Require all full-power TV stations to file, by February 18th, new FCC Form 387. This form shows the station's progress towards DTV transition and a timeline for any further necessary steps. The information in this form must be periodically updated after the 18th if it changes.
- Stations that are moving to a different DTV channel may be allowed to continue operating on their temporary channel for up to a year after February 17, 2009. Permission to do so will depend on the station operating the interim facility at high enough power to replicate their analog coverage, and upon the temporary operation not interfering with other stations or impeding their ability to implement their permanent DTV facilities.
- Stations that are not able to immediately operate their permanent DTV station at full facilities may be granted Special Temporary Authority for reduced-power operation. They will be required to notify viewers of this reduced-power operation.
- Remind stations that under long-existing rules, it's legal for a station to temporarily reduce power or suspend operations on their analog or interim digital channels for up to 30 days, upon notification to the FCC. Commission approval is not necessary, only notification. This may be necessary to complete construction of permanent DTV facilities. (for example, it may be necessary to move the analog antenna onto the side of the tower, operating at a lower antenna height than authorized, in order to mount the DTV antenna on top of the tower to match the permanent DTV permit.)
- If the station asks for, and receives, FCC permission, it may permanently reduce analog or interim DTV power or shut down these services altogether if the reduction or termination is necessary to complete permanent DTV facilities and the audience is notified. Furthermore, after November 19, 2008, stations may shut down or reduce power without FCC permission, as long as the Commission is notified at least

30 days in advance and the audience is also notified.

- Stations will be allowed to move from a temporary DTV channel to a different permanent channel before February 17, 2009, if no interference is caused and the new facilities will continue to serve the existing audience.
- On August 17, 2008, the FCC will begin accepting applications to increase permanent DTV power.
- The station ID rules have been clarified for cases where a subchannel of a DTV station relays some other station. (for example, in Milwaukee where WDJT-DT carries WMLW-LP on their -2 subchannel) The subchannel must ID the main station (in this case, WDJT-DT) and may also ID the station being relayed. “WDJT-DT2, Milwaukee, relaying WMLW-LP, Milwaukee”. Chances are the station will just put both “WDJT-DT2 Milwaukee” and “WMLW-LP Milwaukee” on the WMLW ID slide & not worry about the audio at all...

Whew. Glad I'm not the FCC's typist.

WMAO-23 in Mississippi seems to be the first station to take advantage of these changes. Their DTV facility is operating under STA at 50kw, sharing the feedline and antenna with their analog station on channel 23. They hold a permit to increase the DTV power to 625kW.

Problem is, their feedline won't handle the combined power of the analog transmitter at the station's current analog power (581kW ERP) and the full 625kW DTV power. And, the transmitter building isn't big enough to handle a large enough DTV transmitter to deliver 625kW.

So, Mississippi ETV proposes to remove most of the power amplifier stages of their analog transmitter. They'll keep one rack, with an output of 1 kilowatt, enough to deliver a bit more than 19kW ERP.


The feedline will handle this reduced power, along with the full power of the DTV transmitter. And, removal of the analog power amplifier stages will also free up enough room to install enough DTV amplifiers to deliver full 625kW power.

One might expect a large decrease in service. However, the network has shown that three other co-owned stations – WMAV-18, WMAB-2, and WMPN-29 – will continue to cover much of the WMAO-23 service area. Indeed, WMAB delivers a decent signal to WMAO's city of license, Greenville.

KFMB-DT in San Diego was granted an experimental permit of some kind. I can't find any details. (maybe the FCC's typist wore out his keyboard?)

The new channel 38 station in Texas is an analog station. It will be expected to flash-cut to digital on the same channel in just over a year. (I hope they bought a convertible transmitter) I've not been able to dig up any programming information.

Good DX!



FM NEWS

From WTFDA.info and w9wi.com



BILL HALE, 6124 ROARING SPRINGS DR, N. RICHLAND HILLS TX 76180
w_r_hale@sbcglobal.net

FEBRUARY 2008

INDEX OF ABBREVIATIONS

APP application	ND non-directional antenna
APP Mod Change to an already submitted application	PTA Program Test Authority (station has been given authority to begin testing)
AUX auxiliary facilities (backup)	STA Special Temporary Authority
CC call change	ROA (at the) request of applicant
CL city of license (change to or from)	XL Transmitter Location
Class FM license class	
CP construction permit (authority to broadcast with facilities noted)	
CP Mod change to an already granted CP	MP - Marianas Islands
DA directional antenna	
FC frequency change (change to or from)	Note: antenna heights are HAAT except where noted
LC License to Cover (station has ended testing and has been given authority to begin operation)	

--- CANADA ---

CALL LETTER CHANGES

	Old Call	New Call
AB Calgary	97.7 NEW	CIGY
NS Sydney	103.5 NEW	CKCH
ON Kingston	98.9 NEW	CKLC-FM
QC Amos	105.3 NEW	CHOW
QC St. Jerome	101.9 NEW	CFND
SK North Battleford	93.3 NEW	CJHD

--FORMAT and SLOGAN CHANGES--

AB Calgary	90.3 CFUL	> Classic alternative, remaining <i>Fuel 90 point 3</i>
AB Lac La Biche	103.5 CILB	> Classic Hits as <i>Big Dog FM</i>
NS New Glasgow	94.1 CKEC	> Hot AC as <i>East Coast FM</i>

TECHNICAL CHANGES

AB Fort McMurray	103.7 CFVR	New station on the air (testing at deadline) with Hot AC as <i>Mix 103 point 7</i> .
BC Campbell River	99.7 CFWB	Applies to move here from 1490 AM with 6 kw/100 m. Previously approved but not with these facilities.
BC Williams Lake	96.1 NEW	Applies for 48 w/52 m; to relay CFNR-FM Terrace
MB Winnipeg	100.7 CHNK	Power increase to 60.2 kw, relocate XR and increase height
NB Bon Accord	103.3 CBZC	Increase power to 44.2 kw and increase height
NL Carbonear	103.9 CHVO	Now on the air with 30 kw/124 m // CHVO-560, which will go silent in six months. Format is country using the slogan <i>KIXX Country 103 point nine</i> .
NS Dartmouth	93.9 CJLU	Increase antenna height and relocate transmitter
NS Yarmouth	98.5 NEW	New station granted with 19.9

ON Apsley	92.9 CFSH-FM	kw (CBC R 2) New station the air with 50 w-V/30 m, 44-45-54/78-05-28; religious contemporary
ON Hawkesbury	107.7 CKHK	CP Mod to increase power to 2 kw and relocate transmitter
ON Kingston	100.5 NEW	Applies for 50 w/59 m; to relay CKJJ-FM Belleville
ON Kitchener	96.7 CHYM	Decrease power to 80 kw and increase antenna height
ON Peterborough	99.3 CKPT	Proposes to change application for new station to 99.7 with 11 kw/75 m. The proposed changes resolve third adjacent interference with the CBC's CBCP-FM-98.7 in Peterborough.
ON Stella	93.7 CJAI	Move to 92.1
QC Amos	105.3 CHOW	New station granted with 5.376 kw
QC Saguenay (La Baie)	105.5 NEW	Applies for 50 kw/98 m; already approved but needed new technical parameters
QC St. Jerome	101.9 CFND	New FF station granted with 3.17 w
QC Trois-Rivières	94.7 CHEY	Increase antenna height
SK Saskatoon	92.3 CFWD-FM	Applies for 96 kw/179 m; FC to 96.3
YT Whitehorse	92.5 CJUC	Move to 91.1 and increase power to 50 watts

OTHER ACTIONS

ON Parry Sound	94.7 NEW	Application for new station 'denied'. CRTC says the market can't support two stations. (other one is CKLP-FM 103.3)
----------------	----------	---

--- UNITED STATES AND TERRITORIES ---

--CALL LETTER CHANGES--

	Old Call	New Call
AL Five Points	88.5 NEW	WJBE
AL Huntsville	90.1 WOCG	WJOU
AZ Clifton	89.9 K207EH	K210EF

AZ Pinetop	106.7 NEW	KWSK
AZ Snowflake	99.7 NEW	KVGQ
AZ Whiteriver	99.3 K254BO	K257EZ
CA Mojave	97.7 KOSS	KTPI
CA Tehachapi	103.1 KTPI	KOSS... then...

CA	Tehachapi	103.1	KOSS	KSRV
CO	Frisco	90.7	KTDX	KMPB
CA	Callahan	93.3	WROO	WJBT
FL	Fort Myers	91.9	NEW	WMEY-FM
FL	Green Cove Springs	92.7	WJBT	WROO
FL	Marianna	88.3	WJNF	WAYP
FL	Trailtown	91.5	NEW	WPDJ
GA	Peachtree City	96.7	WLTM	WWLG
GA	Waynesboro	100.9	WTHB-FM	WAKB
GA	Wrens	96.9	WAKB	WTHB-FM
ID	Grangeville	88.3	NEW	KKRH
IL	Rosemont	88.1	WFRT	WTZI
IN	New Whiteland	88.3	WWDN	WHZN
IN	Crown Point	90.5	NEW	WRTW
IA	Alton	91.5	NEW	KRGO
IA	Ames	94.1	NEW	KLAS-LP
IN	Elkhart	105.3	W286AT	W287BL
IA	Ottumwa	89.1	NEW	KDWI
IA	Pacific Junction	107.7	NEW	KVWF
IA	Perry	91.7	NEW	KDWT
IA	Sibley	104.3	NEW	KIMZ
KS	Columbus	105.3	KJML	KMOQ
KS	Columbus	107.1	KMOQ	KJML
KS	Dodge City	95.5	KOLS	KAHE
KS	Great Bend	107.9	KZLS	KZRS
KS	Lindsborg	95.5	KONS-FM	KVOB
KS	Winfield	107.9	KSJM	KWLS
KY	Fearsville	91.7	NEW	WYJZ
KY	Providence	101.7	W266AB	W269CD
LA	Clinton	91.9	NEW	WWRA
LA	Leesville	92.7	NEW	KBDV
LA	New Roads	88.3	NEW	KPCP
MD	Lexington Park	97.7	WRKZ	WYRX
MI	South Haven	103.7	WHIT-FM	WCSY
MI	Hartford	98.3	WCSY-FM	WSJM-FM
MN	Bemidji	94.9	K233BZ	K235BP
MN	Glenwood	90.5	NEW	KRFG
KS	Minneapolis	92.7	KILS	KZUH
MN	Spring Valley	89.1	NEW	KVCS
MS	Iuka	104.9	WFXO	WSKK
MO	Cabool	88.1	NEW	KZGM
MO	Hermitage	96.9	K248BP	K245BB
MO	Kansas City	99.7	KYYS	KBLV
MO	Lee's Summit	97.3	KCXM	KLRX
NE	Bridgeport	101.3	KMOR	KOZY-FM
NE	Callaway	94.3	KAWA-LP	KDJY-LP
NE	Gering	93.3	KOZY	KMOR
NE	Lincoln	101.9	KLTQ	KOOO
NV	Alamo	91.3	NEW	KQLN
NV	Elko	92.5	K220HG	K223BP
NV	Las Vegas	92.7	KRRN	KRRN-FM
NY	Calcium	94.1	WZNY	WAFX
NY	Delhi	97.5	NEW	WTBD-FM
NY	Lindenhurst	89.3	NEW	WRMR
NY	Poughkeepsie	98.9	W252CA	W255BY
NC	Farmville	94.3	WWNK	WTIB
NC	Top Sail Beach	104.1	WWTB	WKGV; has CP for CL to Swansboro; FC from 103.9
ND	Jamestown	88.9	KLRX	KLUU
OH	Marion	94.3	WDIF-FM	WMRN-FM
OH	Marion	106.7	WMRN-FM	WRXS-FM
OK	Woodward	97.1	K300AH	K246BC
OR	Burns	90.1	NEW	KOBN
OR	Enterprise	88.7	NEW	KETP
OR	Lakeview	91.5	K220II	K218EL
OR	Seaside	105.9	K293BE	K290BK
PA	DuBois	94.3	NEW	W232BK
PA	Gap	92.9	WLRI-LP	WOPR-LP . . . but wait
PA	Gap	92.9	WOPR-LP	WLRI-LP
PA	Hazleton	96.5	K245BI	W243CJ
SD	Watertown	91.9	NEW	KRFW
TN	Dyersburg	101.7	W271BJ	W269CE
TN	Oliver Springs	106.1	NEW	WJZO
TN	Spring City	88.5	NEW	WLNO
TX	Amarillo	96.9	KMML	KXSS-FM
TX	Edna	96.1	KEZB	KIOX-FM
TX	Midland	90.9	KAQQ	KLPF
TX	Pittsburg	91.7	NEW	KPIT
UT	Centerville	105.7	KXRV	KTMV
UT	Green River	102.7	K276EN	K287AV
UT	Vernal	105.1	K287AV	K286BL
VA	Appomattox	102.7	WSNZ	WJJX
VA	Berryville	90.1	W264BU	W211CB
VA	Covington	103.5	W224BP	W278BF
VA	Lynchburg	101.7	WJJX	WSNZ

--FORMAT and SLOGAN CHANGES--

AL	New Market	93.3	WWFF-FM	> Country
AL	Selma	89.5	WRNF	> Religious teaching
AR	Barling	94.5	KFPW-FM	> CHR
AR	Clarksville	106.9	KXIO	> Adult Standards
AR	Ei Dorado	88.9	KKDU	> Religious; sold to K-Love
CA	Lakeport	99.5	KNTI	> Adult Alternative
CA	Mojave	97.7	KTPI-FM	> Country
CA	Sacramento	92.5	KGBY	> Modern AC
CA	San Francisco	94.9	KYLD	> CHR
CA	Tehachapi	103.1	KSRV	> Modern AC // KYSR-98.7
CO	Denver	90.1	KVOD	> NPR info; will change calls to KCFR
CO	Hayden	107.3	KOZR	> Classic Rock // KOSE-102.5
CO	Lakewood	88.1	KFDN	> NPR classical; Colorado Public Radio; reportedly will change calls to KVOD
FL	Callahan	93.3	WJBT	> Urban Contemporary
FL	Deland	105.9	WOCL	> Classic Hits
FL	Green Cove Springs	92.7	WROO	> Country
FL	Leisure City	106.3	WZMQ	> Regional Mexican
FL	Panama City Beach	105.1	WASJ	> Sports
FL	Starke	88.3	WTLG	> Religious; sold to AFR
GA	Chatsworth	98.9	WQMT	> News
GA	Vienna	92.1	WHRH	> Religious teaching
GA	Waynesboro	100.9	WAKB	> Urban AC
GA	Wrens	96.9	WTHB-FM	> Black gospel // WTHB-1550
IL	Clinton	95.9	WHOW-FM	> Easy Listening
IL	Monee	88.9	WOTW	> Religious Teaching
IL	Springfield	95.9	WEAH-LP	> Christian CHR/Rock
IL	Viriden	96.7	WCVS	> Active Rock
IN	Brownsburg	101.9	WKLU	> Oldies
IN	Fishers	93.9	WWFT	> AC as <i>Warm 93.9</i>
IN	Fort Wayne	100.5	WQSW-LP	> Variety
IN	Sellersburg	93.9	WQKC	> Sports
IA	Northwood	102.7	KYTC	> Active Rock as <i>The Blaze</i>
IA	Waverly	89.1	KWAR	> Adult Contemporary
KS	Larned	96.7	KSOB	> Adult Hits
KS	Lindsborg	95.5	KVOB	> Adult Hits
KY	Corydon	95.3	WEZG	> Adult Contemporary
KY	Lewisport	102.7	WLME	> Adult Contemporary
ME	Van Buren	98.1	WCXV	> Adult Contemporary
MI	Cadillac	92.9	WJZQ	> Soft AC
MI	Menominee	103.7	WHYB	> Adult Contemporary as <i>The Wave</i>
MI	South Haven	98.3	WCSY-FM	> Oldies
MN	Blackduck	92.1	WMIS-FM	> <i>The River</i>
MS	Greenville	91.5	WLRK	> Religious; sold to K-Love
MS	Coldwater	95.3	WVIM-FM	> Country
MS	Tchula	106.3	WGNG	> Classic Rock
MO	Kansas City	99.7	KBLV	> Alternative
MO	Waynesville	101.5	WFYN	> Rock
MO	Waynesville	102.3	KIHK-FM	> Country
MT	Billings	92.5	KFHW-LP	> Variety
NE	Lincoln	101.9	KOOO	> Adult Hits
NV	Tonopah	92.7	KHWK	> Adult Contemporary
NM	Belen	97.7	KLVO	> Rhythmic-CHR
NM	Silver City	100.1	KKSC-LP	> Religious Teaching
NY	Cape Vincent	102.7	WBDR	> Adult standards
NY	Hampton Bays	107.1	WLIR-FM	> Rhythmic CHR
NY	Malta	105.7	WBZZ	> Soft AC
NY	Mount Kisko	106.3	WFAF	> AC
OH	North Baltimore	107.7	WPFX-FM	> Adult Contemporary
OH	Ottawa	106.3	WBUK	> Classic Rock
OH	Proctorville	91.9	WMEJ	> Religious; sold to K-Love
OR	Eagle Point	94.9	KSKQ-LP	> Variety
PA	Clarendon	102.7	WNAE-FM	> Country // WKNB-104.3
NC	Farmville	94.3	WTIB	> Talk
NC	Oriental	94.1	WKOQ	> Oldies
SD	Fort Pierre	100.1	KJBI	> Classic hits
TN	Bulls Gap	100.7	WBGQ	> CHR
TX	Austin	93.7	KLBJ-FM	> Rock
TX	Del Rio	96.3	KTDR	> Hot AC
TX	Gardendale	102.1	KFZX	> Classic Rock
TX	McQueeney	97.7	KLTO-FM	> Rhythmic-CHR // KBBT-98.5
TX	Midland	93.3	KZBT	> Urban Contemporary
TX	Missouri City	104.9	KPTY	> Spanish Hits

TX	Pecos	97.3	KGEE	> Urban Contemporary // KZBT-93.3	MO	Hazelwood	104.1	WHHL	50 kw/140 m, DA, 38-39-08/90-17-03; CL from Jerseyville, IL
TX	Port Arthur	93.3	KQBU-FM	> Rhythmic-CHR	MO	St. Louis	93.7	KSD	74 kw/313 m, 38-34-24/90-19-30
VA	Spotsylvania	99.3	WWVB-FM	> CHR	MT	Billings	92.5	KFWH-LP	100 w/-34 m, 45-46-16/108-29-07
WA	East Wenatchee	88.1	KFIO	> Religious; sold to K-Love	MT	Billings	97.5	K248BL	10 w-V/4 m AGL, 45-46-33/108-35-43
WV	Clarksburg	90.1	WZWA	> Religious; sold to K-Love	NE	Ogallala	95.5	K238BC	250 w/61 m AGL, 41-08-02/101-41-42
WI	Appleton	91.1	WOVM	> Adult Contemporary	NH	Dover	101.5	WXGR-LP	13 w/81 m, 43-10-27/70-46-47
WI	Durand	95.9	WDMQ	> Country	NJ	Wildwood Crest	93.1	WEZW	4.1 kw/68 m, 38-59-34/74-48-48
WI	Manitowoc	96.3	WTSW-LP	> Christian as <i>The Sustaining Word</i>	NM	Alamogordo	105.3	KZZX	910 w/492 m, 32-49-48/105-53-12; FC from 105.5
WI	Marinette	95.1	WLST	> C&W as <i>Cat Country</i>	NM	Farmington	102.5	K273BM	50 w/ 29 m AGL, 36-39-30/108-12-41
WI	Wittenburg	88.9	WVRN	> Religious teaching	NM	Las Cruces	104.3	K282AS	1 w-V/4 m AGL, 32-24-41/106-38-58

--TECHNICAL CHANGES --

- NOW ON THE AIR -

CP for:

AL	Blue Mountain	96.9	W240BY	6 w/ 9 m AGL, 33-40-51/85-48-56	NY	Chateaugay	102.1	W271BH	10 w/32 m AGL, 44-55-27/74-04-38
AL	New Market	93.3	WWFF-FM	14.5 kw/279 m, DA, 34-47-36/86-37-51; CL from Tullahoma	NY	Clarence	96.5	W243BW	118 w-V/5 m AGL, DA, 42-58-29/78-36-12
AL	Selma	89.5	WRNF	6 kw-V/100 m, 32-32-50/86-55-33	NY	Endwell	101.1	W265BI	14 w/18 m AGL, DA, 42-05-12/76-01-42; adds H
AR	Brinkley	96.3	K242BI	250 w/55 m AGL, 34-52-01/91-12-30	NY	Middletown	105.7	W289BE	250 w-V/17 m AGL, DA, 41-21-10/74-23-05; CL from Warwick
CA	Blue Lake	106.3	KEJY	3.3 kw/516 m, DA, 40-43-39/123-58-17	NY	Ogdensburg	98.7	WPAC	6 kw/100 m, DA, 44-34-43/75-30-51
CO	Centennial	101.9	KGDQ	9.5 kw/163 m, 39-23-07/105-02-52	NC	Bayboro	97.9	WNBB	50 kw/132 m, DA, 35-00-02/76-49-58
CO	Poncha Springs	97.5	KWUZ	29 w/892 m, DA, 38-27-11/106-01-02	NC	Candler	95.7	WGNW-LP	100 w-H/7 m, 35-33-15/82-38-52
CO	Rifle	102.1	K271BA	10 w/9 m AGL, 39-32-10/107-56-56	NC	Lockwoods Folly Township Park	88.1	WGHW	10 kw-V/95 m, DA, 34-03-48/78-05-32
CO	Trinidad	89.7	KJWA	900 w/241 m, 37-14-14/104-30-52	PA	Clark's Summit	101.7	W270BV	14 w-V/9 m AGL, DA, 41-28-01/75-41-12; CL from Dunmore; FC from 101.9; drops H
CO	Trinidad	90.7	KTDL	450 w/296 m, 36-59-33/104-28-24	PA	Dushore	94.5	W232BR	125 w/10 m AGL, 41-31-33/76-24-35; FC from 94.3
FL	Flagler Beach	93.3	WFBO-LP	31 w/53 m, 29-29-45/81-08-07 (returns from 100.7) (see WFBO-LP under APPs from existing facilities)	PA	Pittsburgh	105.9	WXDX-FM	15.5 kw/272 m, 40-29-38/80-01-09
FL	Lake Placid	104.7	W284BO	120 w/15 m AGL, 27-19-12/81-22-11	PA	State College	104.5	WQJB	12 kw/145 m, 33-22-04/88-41-39
FL	Leisure City	106.3	WZMQ	50 kw/94 m, 25-14-07/ 80-19-35	PA	Wyalusing	104.3	W279BX	55 w-H/8 m AGL, 41-40-32/76-11-40; adds H, drops V
FL	Pensacola	94.1	WMEX	77 kw/488 m, 30-36-40/87-36-26	PR	Arroyo	92.9	W225AY	50 w/48 m AGL, DA, 18-00-36/66-01-28
GA	Camilla	99.9	W260BS	38 w/10 m AGL, 31-02-35/84-13-04	SC	Eastover	107.5	WNKT	40 kw/167 m, 33-45-46/80-49-23
GA	Nashville	90.5	WVRI	1 w-H/50 kw-V/89 m, DA, 31-09-26/83-22-28	SC	Florence	97.1	W246AW	250 w/134 m AGL, 34-12-12/79-51-52
GA	New Elm	105.1	W287AM	250 w, 102 m AGL, 31-12-54/83-47-13; QC from 105.3 (via 105.7); ex: W286BO	SC	Orangeburg	102.9	WQKI-FM	3.1 kw/139 m, 33-26-35/80-48-16
GA	Toccoa	97.7	W249CC	7 w/50 m AGL, 34-36-32/83-21-51	SD	Box Elder	91.5	K215DV	34 w/32 m AGL, 44-06-52/103-14-36; FC from 90.9
GA	Vienna	92.1	WHHR	5.1 kw/106 m, 32-09-16/83-47-05	SD	Fort Pierre	100.1	KJBI	51 kw/162 m, 44-18-30/100-20-49
HI	Captain Cook	93.1	KMWB	10 kw/986 m, 19-43- 15/155-55-16	SD	Pierre	97.9	K250AP	170 w/15 m AGL, 44-25- 33/100-21-33; // KPGN-LP
ID	Montpelier	95.7	K239AY	115 w/30 m AGL, 42-19-13/111-17-14	SD	Salem	100.5	KIKN-FM	100 kw/287 m, 43-29-22/97-26-33
IN	Fort Wayne	100.5	WQSW-LP	100 w/31 m AGL, 41-09-16/85-04-38	SD	Sioux Falls	90.9	KCSD	6 kw/80 m, DA, 43-34-28/96-39-19
IN	French Lick	100.1	WFLQ	6 kw/91 m, 38-35-41/ 86-36-48; FC from 93.5	TN	Orme	105.3	W287BK	10 w/36 m AGL, 35-01-57/85-46-13, FC from 104.9; CL from Bridgeport, Alabama; CC from W285EC
KS	Haven	97.1	KGGG	18.5 kw/251 m, 37-48-01/97-31-29	TX	Lubbock	93.7	KXTQ-FM	100 kw/227 m, 33-30-08/101-52-20
KS	Medicine Lodge	91.5	KSNS	96 kw-V/141 m, 37-14-02/98-39-55; drops H	TX	Port Arthur	98.5	KTJM	100 kw/596 m, 30-01-01/94-32-47
KY	Crab Orchard	102.9	WPBK	2.75 kw/110 m, 37-25-39/84-39-21; CL from Mount Vernon	TX	Victoria	95.1	KVIC	6.5 kw (non-DA)/140 m, 28-46-55/96-56-29
KY	Greensburg	105.7	WGRK-FM	5.1 kw/109 m, DA, 37-15-34/85-30-57; FC from 103.1	UT	Roosevelt	98.5	KIFX	3.2 kw/515 m, 40-32-16/109-41-57; CL from Naples, UT; FC from 98.9
LA	Breaux Bridge	92.9	KVTX-LP	74 w/35 m, 30-19-08/91-50-16	VT	Lunenburg	93.7	WOTX	460 w/279 m, DA, 44-23-39/71-39-20
ME	Van Buren	98.1	WCXV	6 kw/1 m, 47-10-04/ 67-57-43	VA	Berryville	90.1	W211CB	3 w/20 m AGL, 39-05-05/77-51-37
MD	Annapolis	99.9	W260BM	3 w-V/4 m AGL, 38-59-00/76-34-10	VA	Reston	105.5	W288BS	38 w/40 m AGL, 38-59-56/
MD	Baltimore	88.1	WYPR	15.5 kw/130 m, DA, 39-19-53/76-39-28					
MI	Grand Ledge	92.9	WJZL	5.4 kw/105 m, 42-43-58/84-33-13; FC from 92.7; CL from Charlotte					
MI	Hart	94.1	WWKR	5 kw/208 m, 43-40-34/ 86-14-20					
MN	East Grand Forks	104.3	KZLT-FM	100 kw/140 m, 47-48-37/96-55-46					

WA	South Bend	107.9	KLSY	77-17-32 790 w/276 m, DA, 46-41-44/ 123-46-17	GA	Camilla	99.9	W260BS	kw/340 m, 33-48-26/84-20-22 CP Mod granted for 38 w/10 m AGL, 31-02-35/84-13-04
WI	Manitowoc	96.3	WTSW-LP	100 w-H/-2 m, 44-05-06/ 87-39-39	GA	Elberton	96.5	W243CI	CP Mod granted for 180 w/47 m AGL, 34-06-50/82-52-52; CL from W240BC; FC from 95.9; also STA granted to remain silent
WI	Wittenburg	88.9	WVRN	25 kw/147 m, 44-57-54/ 89-00-18	GA	Toccoa	91.7	W219DJ	CP granted for 10 w/37 m AGL, 34-31-46/83-22-33; FC from 91.9; CC from W220CK
WY	Laramie	88.1	K201HM	13 w/25 m AGL, 41-16-20/ 105-27-42	FL	Lake City	105.5	WMJB-LP	CP granted for 49 w-H/43 m, 30-09-18/82-40-18; FC from 107.7 (also see Dismissals)
WY	Midwest	95.5	KWYY	100 kw/ 591 m, 42-44-37/ 106-18-24; CL from Casper	FL	Wesley Chapel South	91.9	W220DZ	CP granted for 8 w/60 m, 28-10-04/82-25-51; FC from 92.1; CC from W221CE

--TECHNICAL CHANGES --

- FCC ACTIONS -

AL	Fort Payne	90.1	W211BW	CP granted for 10 w/20 m AGL,34-26-24/85-42-13	GA	Willacoochee	99.5	WKAA	CP granted for 73 kw/, 31-10- 18/83-21-57
AZ	Eagar	90.1	K211FC	CP granted for 140 w, 7 m AGL, 34-05-21/109-19-38	HI	Haleiwa	104.7	K284AL	CP granted for 65 w/115 m AGL, 21-20-59/157-54-45
AZ	Globe	88.5	KLKA	CP Mod granted for 1.5 kw-V/ 910 m, DA, 33-17-55/110-50- 28; CL from Casa Grande; no FC to 88.7	ID	Grangeville	88.3	KKRH	CP granted for 485 w/718 m, DA, 45-51-42/116-07-25
CA	Bolinas	89.7	K207DF	CP granted for 38 w/30 m AGL, 37-54-49/122-43-30; FC from 89.3	ID	Idaho Falls	106.7	K294BP	CP Mod granted for 250 w-V/ 46 m AGL, 43-29-27/ 112-02-55
CA	Laguna Niguel	93.5	KXRN-LP	CP Mod granted for 50 w-H/ 40 m, 33-31-23/117-42-36; FC from 104.7	ID	Menan	90.9	NEW	CP granted for 650 w/252 m, DA, 43-47-23/111-58-08
CA	Moss Beach	89.3	KLSI	CP granted for 1 w-H/8 w-V/ 498 m, DA, 37-33-44/ 122-28-46 (add H)	IL	Garden Prairie	93.5	W228BZ	CP Mod granted for 250 w/15 m AGL, 42-16-37/88-42-55 (correction of city name)
CA	Oceanside	98.5	K253AD	CP granted for 1 w/26 m AGL, 33-06-40/117-12-05	IL	Seward	106.1	W291BW	CP Mod granted for 80 w/15 m AGL, 42-17-13/89-19-15
CA	Palm Desert	95.5	K238AK	CP granted for 25 w/10 m AGL, DA, 33-48-04/116-13-28	IL	Springfield	95.9	WWGD	CP Mod granted for 100 w-H/ 28 m, 39-49-41, 89-40-31
CA	Palm Springs	95.5	K240CR	CP granted for 6 w/11 m, DA, 33-51-58/116-26-05; FC from 95.9; adds H, as V-only	IL	Steward	100.5	W263BM	CP Mod granted for 120 w/ 21 m, 41-50-51/89-00-46
CA	San Bernardino	95.1	KFRG	Aux license granted for 9.1 kw/135 m, 34-11-52/117-17-10	IN	Elkhart	105.3	W287BL	CP granted for 165 w/123 m AGL, DA, 41-37-18/85-57-38; FC from 105.1
CA	San Francisco	95.7	KBWF	Aux license granted for 6.9 kw/361 m, 37-41-23/122-26-12	KS	Effingham	96.9	NEW	CP Mod granted for 8.1 kw/ 188 m, 39-24-12/95-26-18
CA	Santa Rosa	102.3	K273BE	CP granted for 1 w-H/5 m AGL, DA, 38-40-09/122-37-53; FC from 102.9; CL from Cloverdale	KS	Norton	106.7	KQNK-FM	CP granted for 21.1 kw/109 m, 39-47-51/99-53-29
CA	Santa Rosa	107.5	K298AZ	CP granted for 2 w-H/10 w-V/7 m AGL, 38-30-31/122-39-41	KY	Corydon	95.3	WEZG	CP granted for 25 kw/82 m, DA, 37-46-38/87-37-26; CL from Morganfield
CA	Temple City	90.3	K212FA	CP Mod granted for 10 w/ 14 m, DA, 34-12-48/118-03-41	KY	Fearsville	91.7	WYJZ	CP granted for 100 w-V/2 m, 36-56-19/87-19-38
CA	Thousand Oaks	107.9	KNJR-LP	CP granted for 100 w-H/8 m, 34-10-44/118-50-50; CL from Westlake Village	KY	Morehead	90.3	WMKY	Aux license granted for 4 kw/ 153 m, 38-10-33/83- 24-28
CA	Trinidad	95.5	KZCC	CP Mod granted for 5 kw/222 m, 40-08-43/124-00-36; applies for extension of time to construct station	LA	Greenwood	92.5	K223BI	CP Mod granted for 180 w/63 m AGL, 32-27-03/93-56-51
CO	Bayfield	92.5	KAYF	CP Mod granted for 100 w-H/ -83 m, 37-13-51/107-35-11	LA	Harrisonburg	88.5	NEW	CP granted for 100 kw/96 m, DA, 31-35-52/91-41-35
CO	Colorado Springs	95.1	KATC-FM	Aux license granted for 2.15 kw/636 m, 38-44-43/104-51-39	LA	Natchitoches	88.9	NEW	CP granted for 5 kw/163 m, DA, 31-56-44/92-57-33
CO	Gunnison	99.5	K258BI	CP granted for 41 w/9 m AGL, 38-31-41/106-54-14	ME	Van Buren	98.1	WCXV	CP Mod granted for 6 kw/1 m, 47-10-04/67-57-43
CO	Fort Morgan	88.7	K204FV	CP granted for 145 w-V/59 m AGL, 40-13-02/103-41-46; FC from 88.3; CC from K202DX	ME	Westbrook	100.9	WYNZ	Aux license granted for 11.5 kw/74 m, 43-39-48/70-16-17
CO	Sterling	88.9	K205FA	CP granted for 75 w-V44 m AGL, 40-32-12/103-02-52; FC to 88.5; CC from K203DD	MA	Brockton	97.7	WKAF	Aux license granted for 2.7 kw/ 148 m, DA, 42-07-28/ 71-00-05
CO	Telluride	94.7	K234AV	CP granted for 10 w/3 m AGL, DA, 37-54-52/107-49-17	MI	Mount Clemens	102.7	WHTD	Aux license granted for 17.5 kw/125 m, 42-32-39/82-54-09
DE	Lewes	104.3	W282AU	CP granted for 18 w/77 m AGL, 38-43-17/75-07-20	MN	Chatfield	103.1	KFIL-FM	CP granted for 3.5 kw/159 m, 43-43-59/92-05-08; CL from Preston
FL	Fort Myers	91.9	NEW	CP granted for 1.5 kw/100 m, DA, 26-47-08/ 81-47-47	MN	Eyota	103.9	NEW	CP Mod granted for 1.3 kw/ 173 m, 44-02-25/92-13-05
FL	Greenville	90.3	WYJC	CP granted for 12 kw-V/56 m, 30-23-56/83-39-24	MO	Brookfield	91.1	K216GD	CP granted for 223 w/46 m AGL, 39-48-02/93-03-38; FC from 101.9; CC from K270BF
FL	Mount Dora	107.7	WMGF	CP granted for 98 kw/484 m, 28-55-10/81-19-07	MO	Gray Summit	95.1	K236AZ	CP Mod granted for 15 w/43 m AGL, 38-29-44/90-48-33
FL	Zolfo Springs	107.7	W299AU	CP granted for 19 w/113 m AGL, 27-28-47/81-47-58	MO	Hermitage	96.9	K245BB	CP granted for 250 w-V/14 m AGL, 37-59-38/92-51-01, FC from 97.5
GA	Albany	101.3	W267AR	CP granted for 60 w-V/30 m AGL, 31-33-31/84-11-11	MO	Rockaway Beach	104.5	K282AN	CP granted for 50 w/99 m AGL, DA, FC from 104.3
GA	Atlanta	103.3	WVEE	Aux license granted for 49.5	MO	St. Louis	102.5	KEZK-FM	Aux license granted for 14.5 kw/122 m, 38-36-47/90-20-09
					MO	Sikeston	107.9	K300BU	CP granted for 18 w/76 m AGL, 36-49-05/89-31-27

MT	Broadus	91.1	NEW	CP granted for 1.35 kw/130 m, 45-28-31/105-29-54	TN	Martin	106.1	W291BI	CP granted for 250 w/53 m AGL, 36-21-45/88-50-57
MT	Chinook	101.3	KRYK	Aux license granted for 21 kw/188 m, 48-23-29/109-17-50	TX	Baird	96.5	NEW	CP granted for 25 kw/100 m, 32-22-40/99-10-35
MT	Gardiner	91.3	NEW	CP granted for 47 kw/204 m, DA, 45-36-24/110-32-55	TX	Benbrook	107.1	KDXX	Aux license granted for 100 kw/237 m, 32-35-10/97-49-52 (aux)
MT	West Yellowstone	91.7	NEW	CP granted for 6 kw/20 m, 44-45-05/111-11-45	TX	Dallas	91.7	KVTT	CP granted for 75 kw/369 m, Class C0, 32-35-25/96-58-23
NE	Broken Bow	88.3	NEW	CP granted for 1 kw/35 m, 41-26-15/99-43-50	TX	Gardendale	91.9	K220JK	CP granted for 92 w-V/149 m AGL, DA, 32-02-54/102-18-04; FC from 102.5; CC from K273AW; drops H
NE	Crawford	88.1	NEW	CP granted for 500 w/100 m, 42-39-25/103-35-47	TX	Lamesa	91.3	KBKN	CP Mod granted for 29 kw/157 m, Class C2, DA, 33-05-31/101-45-38
NV	Battle Mountain	90.1	K211FG	CP granted for 94 w/2 m AGL, DA, 40-37-17/116-41-16; FC from 89.7	TX	Lovelady	104.3	KHMR	CP Mod granted for 5.4 kw/214 m, 31-11-30/95-29-32
NV	Carson City	101.7	K269DB	CP granted for 250 w-V/11 m AGL DA, 39-15-21/119-42-37; CL from Stateline	TX	Morton	91.1	NEW	CP granted for 41 w/51 m, DA, 33-43-41/102-46-29
NV	Elko	92.5	K223BP	CP granted for 10 w/10 m AGL, 40-55-20/115-50-56; FC from 91.9	TX	New Deal	97.3	KSTQ-FM	CP granted for 32 kw/187 m, DA, 33-30-08/101-52-20; CL from Plainview
NV	Elko	97.5	KPHD	CP Mod granted for 85 kw-H/475 m, 40-55-18/115-50-58	TX	Pittsburg	91.7	NEW	CP granted for 450 w-V/40 m, 33-02-46/95-03-23
NV	Moapa	94.5	KMOA	CP Mod granted for 93 kw-H/637 m, 36-38-07/114-07-18	UT	Green River	102.7	K287AV	CP Mod granted for 250 w-H/16 m AGL, DA, 38-58-53/110-10-09; FC from 103.1
NJ	Atlantic City	96.9	WFPG	Aux license granted for 440 w/131 m, 39-21-40/74-25-05	UT	Moab	94.3	K232AR	CP Mod granted for 250 w/20 m AGL, 38-34-13/109-31-38; modifies previous permit to add V, was H-only
NJ	Atlantic City	107.3	WPUR	Aux license granted for 20 kw/94 m, 39-22-42/74-26-53	UT	Moab	102.1	K272AL	CP granted for 89 w/9 m AGL, 38-31-43/109-19-29; FC from 102.4
NJ	Burlington	97.5	WJJZ	Aux license granted for 850 w/350 m, 40-02-21/75-14-13	UT	Price	91.9	NEW	CP granted for 5 kw/533 m, DA, 39-12-35/111-08-29; will supplant K220ET
NJ	Egg Harbor City	104.9	WSJO	Aux license granted for 440 w/131 m, 39-21-40/74-25-05	VA	Covington	103.5	W278BF	CP Mod granted for 10 w/21 m AGL, 37-54-04/79-52-15FC from 92.7; CC from W224BP
NJ	Millville	97.3	WXKW	Aux license granted for 440 w/131 m, 39-21-40/74-25-05	VA	Glade Spring	102.7	WFYE	CP granted for 6 kw/-4.3 m, 36-48-45/81-33-20; FC from 100.5
NM	Carlsbad	96.3	K242BO	CP granted for 105 w/61 m AGL, DA, 32-28-28/104-11-54	WA	Oakville	97.7	KFMV	CP granted for 63 kw/728 m, 47-18-46/123-22-15; CL from Raymond
NY	Highland	102.1	W271BF	CP granted for 11 w, 8 m AGL, 41-43-10/73-59-45	WA	Seattle	90.3	KEXP-FM	Aux license granted for 560 w/162 m, 47-36-58/122-18-28
NY	Ithaca	95.9	W240CB	CP granted for 250 w/9 m AGL, DA,42-26-47/76-32-17; FC from 95.5; CC from W238AA	WA	Sequim	91.5	K218EK	CP granted for 200 w, 13 m AGL, 48-08-08/123-09-44; FC from 91.7; CC from K219KP
NY	Ithaca	100.3	W262AD	CP granted for 250 w-V/33 m AGL, 42-25-47/76-29-49; drops H	WA	Opportunity	96.1	KIXZ-FM	Aux license granted for 1 kw/736 m, 47-34-13/117-05-00
NY	Lindenhurst	89.3	NEW	CP granted for 32 w/52 m, DA, 40-40-52/73-23-04	WA	Westport	94.7	K234AU	CP granted for 2 w-H, 115 w/-V/28 m, 46-56-00/123-43-57
NY	Schuyler Falls	90.9	WOXR	CP granted for 2.7 kw/327 m, DA, 44-34-24/73-40-32 [change in DA pattern]	WI	Beloit	92.9	WXXD-LP	CP Mod granted for 100 w-H/-8.9 m, 42-26-36/89-02-06
NY	Tupper Lake	88.3	NEW	Applies for 110 w/433 m, 44-09-34/74-28-34	WI	Richland Center	100.9	WRCO-FM	CP Mod granted for 8.4kw/170m, 43-18-56/90-25-35
NY	Watkins Glen	104.1	W281AT	CP granted for 10 w/34 m, 42-22-58/76-40-08	WY	Clearmont	104.9	KLOQ	Aux license granted for 300 w/22 m, 44-47-54/106-55-51
NC	Brevard	91.9	W220EA	CP granted for 10 w-H/19 m, 10 w-V/15 m AGL, DA, 35-10-34/82-40-55; FC from 91.5; CC from W218AD	WY	Esterbrook	89.3	NEW	CP granted for 35 w/961 m, 42-16-06/105-26-31
NC	East Fayetteville	88.1	NEW	CP granted for 1 kw/57 m, DA, 34-59-40/78-48-24	WY	Evanston	98.3	KADQ-FM	CP Mod granted for 1.2 kw/454 m, 41-21-10/110-54-31; Class C from C2
NC	Fairmont	95.3	W237BQ	CP granted for 85 w, 6 m AGL, 34-34-19/79-03-18	WY	Guernsey	104.1	KANT	CP Mod granted for 36 kw/172 m, 42-20-47/105-02-04
NC	Tarboro	89.1	NEW	CP granted for 330 w/93 m, DA, 35-53-53/77-34-30	WY	Laramie	89.3	NEW	CP Mod granted for 450 w/347 m, 41-18-39/105-27-12
ND	Fort Totten	90.7	KABU	CP granted for 28 kw/121 m, 47-59-31/98-56-53	WY	Marbleton	95.7	KFMR	CP granted for 7 kw/425 m, DA, 42-19-28/110-19-12; CL from Ballard, UT
OR	Gold Beach	88.1	K201EQ	CP granted for 50 w/24 m AGL; FC to 98.9	WY	Sheridan	93.7	KYTI	Aux license granted for 300 w/20 m, 44-47-54/106-55-51
OR	Lakeview	91.5	K218EL	CP granted for 11 w/8 m AGL, 42-12-19/120-19-39; FC from 91.9	WY	Sheridan	94.9	KZWY	Aux license granted for 300 w/24 m, 44-47-54/106-55-51
OR	Madras	89.1	NEW	CP granted 600 w/51 m, 44-04-04/ 121-07-01	WY	Thayne	105.9	KTYN	CP granted for 370 w/711 m, 43-06-18/111-07-17; FC from 105.1
SD	Loomis	88.1	NEW	CP granted for 3.4 kw/98 m, DA, 43-40-51/98-01-49					
SD	New Underwood	90.7	NEW	CP granted for 3 kw-V/117 m, 44-05-50/102-35-48					
TN	Dibrell	88.3	NEW	CP granted for 85 w/105 m, 35-50-20/85-47-02					
TN	Gladeville	93.3	W227BV	CP Mod granted for 10 w/,67 m AGL, 36-12-03/86-21-26; // WAYM					
TN	Knoxville	99.7	W259AV	CP granted for 10 w/58 m AGL, 36-00-08/83-56-41					
					AL	Clanton	106.5	W293AP	

--TECHNICAL CHANGES --

- APPLICATIONS FROM EXISTING/PROPOSED FACILITIES -

Applies for:

7 w/58 m, 32-52-31/86-37-30

AL	Hobson City	95.5	WHMA-FM	400 w/332 m/400 w, 33-37-38/85-53-25; FC to 95.3; CL to Alexandria; would drop DA	IL	Fairbury	107.7	WYST	111-46-32; drops H for V only
AL	Tallassee	99.9	WQNR	2.85 kw/146 m, 32-26-32/85-47-28	IL	Gilman	103.7	WFAV	14 kw/135 m, 40-37-48/88-46-52
AZ	Cottonwood	95.9	KKLD	100 kw/451 m, 34- 58-05/111-30-29; CL to Clarksdale	IL	Industry	88.7	NEW	Requests CP Mod 3.2 kw/138 m, DA, 40-43-04/87-51-36
AZ	Show Low	91.3	NEW	Requests APP Mod for 6.5 kw-H/288 m, 34-12-20/109-56-30; FC to 91.7	IN	Columbus	90.3	WKJD	Requests APP Mod to 100 w/95 m, DA, 40-18-53/90-34-49
AZ	Teec Nos Pos	95.3	KEEC	Requests CP Mod to 6.5 kw-H/863 m, 37-33-12/108-48-24; FC to 96.5	IN	Covington	103.1	WKZS	Requests CP Mod for 1.5 kw/41 m, 39-11-10/85-57-29; supercedes application to increase power and move to Nashville, IN
AZ	Vail	98.5	KRDX	Requests APP Mod for 600 w/145 m, DA, 31-55-39/110-37-57; FC to 104.5; CL back to Vail after initially requesting Corona de Tucson; end result if approved: lower power and higher antenna at same location on new frequency.	IN	Portage	102.3	W272BZ	5.2 kw/107 m, DA, 40-09-12/88-06-56; FC to 103.3
AZ	Wickenburg	96.3	KSWG	Requests CP Mod for 41 kw/852 m, 34-14-03/112-22-01; Class C3 to C	IN	Riley	91.3	NEW	Requests CP Mod for 27 w/78 m AGL, 41-36-16/87-07-22
AZ	Willcox	104.9	KWCX-FM	6 kw/-70 m, DA, 32-16-49/110-38-07; CL to Tanque Verde	IN	Riley	91.3	NEW	Requests APP Mod to 4.5 kw/54 m, DA, 39-26-48/87-14-20
AR	Harrison	102.9	KHOZ-FM	100 kw/315 m, 36-42-18/93-03-45	IA	Clive	89.7	K209EN	50 w/92 m AGL, 41-36-51/ 93-29-05; CL to Des Moines
CA	Claremont	88.7	KSPC	Requests APP Mod for 3 kw/-86m, 34-05-51/117-42-35	IA	Hampton	90.5	NEW	Requests APP Mod for 100 kw-V/98 m, 42-33-48/92-57-22
CA	Lost Hills	105.7	KQMX	Requests CP Mod for 25 kw/100 m, 35-28-21/ 119-54-03 [coordinate correction from last issue]	LA	Iota	89.5	KITA	CP Mod granted for 19kw-V/132m, 30-11-17/92-37-55 (drops H)
CA	McKinleyville	89.3	KNDZ	Requests CP Mod for 750 w/306 m, DA, Class C3, 40-49-32/124-00-05	IA	Storm Lake	88.3	NEW	Requests APP Mod to 1.4 kw/142 m, DA, 42-40-50/95-11-22; FC to 88.1
CA	Maricopa	94.9	KXTT	Requests CP Mod for 3.3 kw/-148 m, 35-03-28/119-21-11	KS	Great Bend	88.1	K201DG	220 w-V39 m, dropping H for V-only
CA	Mecca	97.7	KRCK-FM	135w/170m (aux)	KS	Hays	105.7	NEW	Requests CP Mod for 20.5 kw/151 m, 38-55-59/99-19-51
CA	Mira Loma	88.9	NEW	Requests APP Mod to 4.3 kw/118 m, 33-59-03/117-23-52	KS	Kingman	100.3	KNZS	14.5 kw/135 m, 37-55-41/98-17-56; CL to Arlington
CA	Oxnard	104.7	KCAQ	4.49 kw/464 m, 34-19-49/119-01-24	KS	Oketo	89.3	NEW	Requests APP Mod to 10 kw/172 m, DA, 40-11-01/96-21-04; FC to 88.7
CA	Santa Rosa	102.3	K275BE	CP Mod requested for 10 w-H/4 w-V/6 m AGL, DA, 38-40-09/122-37-53; CL to Calistoga; FC to 91.5; (would supercede CP for 102.3 at Santa Rosa)	LA	Chalmette	97.5	K248BB	Requests CP Mod for 10 w/223 m AGL, 29-57-00/90-04-16
CA	Santa Rosa	102.3	K273BE	Requests an STA to remain silent while all of the above transpires	LA	New Orleans	100.1	K261DN	120 w/44 m AGL, 29-56-50/89-57-29; FC to 89.5
CA	Taft	106.5	KEAL	Requests CP Mod for 6 kw/-131 m, 35-03-28/119-21-11	LA	New Roads	106.5	KQXL-FM	Requests APP Mod for 4 kw/110 m, 30-37-23/91-09-49 (aux)
CA	West Covina	98.3	KRCV	1.5 kw/400 m, 34-04-18/117-48-43 (aux)	MD	Ocean Pines	105.1	W286BB	27 w/88 m AGL, 38-25-20/75-08-23
CO	Dove Creek	102.5	KDVC	Requests CP Mod for 3.7 kw-H/319 m, 37-56-29/108-54-27; from class C1 to C2	MA	Dennis	96.3	WRZE	Requests CP Mod for 3.6 kw/86 m, 41° 43-46-00/70-10-01; CL from Nantucket
CO	Norwood	89.3	K207AT	Requests APP mod for 70 w-H/21 m AGL, DA, FC to 89.5	MA	Truro	102.3	WGTX	Requests APP Mod to 2.13 kw/81 m, 42-01-20/70-04-28
CA	Williams	99.1	KARA	550 w/607 m, 39-12-20/121-49-09	MI	Flint	95.1	WFBE	34 kw/97 m, DA, 42-58-26/83-39-01
CT	Middletown	88.1	WESU	6 kw/12 m, DA, 41-33-16/72-39-30	MI	Grand Rapids	104.1	WVGR	19.5 kw/113 m, 42-29-18/85-31-38 (aux)
FL	Flagler Beach	93.3	WFBO-LP	31 w/53 m, 29-29-45/81-08-07; FC to 97.7	MI	Reed City	91.9	NEW	APP Mod granted for 725 w/136 m, DA, 43-53-14/85-35-37
FL	Islamadora	89.3	NEW	APP Mod granted for 3.15 kw/30 m, DA, 24-52-34/80-42-05	MI	Warren	104.7	W284BQ	Requests CP Mod for 10 w/4 m AGL, 42-31-16/82-54-45; would drop H for V-only
FL	New Port Richey	105.5	WDUV	33 kw/458 m, 28-10-56/82-46-06	MN	Kelliher	102.5	NEW	Requests APP Mod for 50 kw/144 m, DA, 47-44-21/94-41-10
GA	Chatsworth	98.9	WQMT	420 w/527 m, 34-45-06/84-42-54; non-DA	MS	Clarksdale	92.1	WKXY	6 kw/100 m, 33-52-49/90-42-24; CL to Merigold
GA	Douglas	99.7	W259AY	120 w/29 m AGL, 31-30-46/82-51-19 (adds H, was V-only)	MS	Marietta	96.3	NEW	Requests APP Mod for 5 kw/109 m, 34-30-25/88-25-36; FC to 97.9
GA	Toccoa	106.1	WNGC	100 kw/299 m, 34-22-39/83-39-35	MO	Aurora	100.5	KSWF	1 kw/47 m, 37-10-47/93-15-39 (aux)
HI	Wailea-Makena	96.7	NEW	Requests CP Mod for 1.5 kw/696 m, DA, 20-39-36/156-21-50; FC to 97.3	MO	Nixa	105.9	KGBX-FM	1 kw/47 m, 37-10-47/93-15-39 (aux)
ID	Aberdeen	99.5	KQPI	Requests CP Mod for 2.2 kw/597 m, 43-00-27/112-41-54	MT	Bozeman	89.9	NEW	7 kw/-80 m, DA, 45-16-33/111-12-26; FC from 90.3
ID	St. Anthony	100.1	K261DB	170 w-V/21 m AGL, 43-47-58/	MT	Four Corners	106.9	KSCY	Requests CP Mod for 4 kw/197 m, 45-38-20/111-15-56
					MT	Gardiner	91.3	NEW	Requests CP Mod for 55 kw/205 m, DA, 45-36-24/110-32-55
					MT	West Yellowstone	88.1	NEW	Requests APP Mod to 10 kw-V/118 m, DA, 44-32-01/111-23-37; FC to 88.3
					NE	Blair	91.1	KDCV-FM	1.051 kw/86 m, DA, 41-41-12/96-18-30; CL to Tekamah
					NE	Callaway	89.5	NEW	Requests Mod for APP to 89.3

			with 7.5 kw/20 m, 41-18-21/ 99-51-37					94-32-47 (aux)	
NE	Minatare	106.9	KHYY	Requests CP Mod for 25 kw/ 32 m, 41-51-50/103-42-20	TX	Breckenridge	89.9	NEW	Requests APP Mod for 20 kw/ 100 m, 32-35-00/98-44-30
NE	Mitchell	99.3	KETT	Requests CP Mod for 3 kw/ 250 m, 41-50-23/103-49-36	TX	Bryan	99.5	KNFX-FM	Requests APP Mod for 6 kw/ 45 m, 30-39-09/96-20-17
NV	Battle Mountain	89.7	K209AT	94 w-V/684 m, DA, 40-37-17/ 116-41-16; FC to 90.1	TX	Bryan	99.5	KNFX-FM	450 w/40 m, 30-39-09/ 96-20-17 (aux)
NV	Elko	91.9	K220HG	10 w-V/10 m AGL, 40-55-20/ 115-50-56; FC to 91.5	TX	Burnet	106.9	KHLE	2.3 kw/164 m, DA, 31-06-01/97-55-39; CL to Kempner
NM	Espanola	92.9	KYBR	15.5 kw/127 m, DA, 36-05-50/ 106-07-18	TX	Dalhart	96.3	KXIT-FM	A short story here; please stay tuned . . . In March 2007 the KXIT-FM tower, antenna, and transmission line suffered thunderstorm damage. The FCC granted them the following STAs: 15 kw DA at 101 m on what remained of their tower to serve Dalhart; a 250 w/58 m repeater at 36-21- 58/103-01-40 on 107.3 to serve Texline, TX; a 100 w/35 m repeater at 36-43-29/102-28- 49 on 107.3 to serve Boise City, OK; and a 250 w/21 m repeater at 36-11-20/102-43-05 on 107.3 to serve Perico, TX. In the meantime, they were denied an STA for 250 w/15 m AGL on 107.3 as a repeater for KXIT-AM to better serve the downtown area of Dalhart. Now they've applied to return to their original 100 kw/245 m, but from a different tower location at 35-44-23/ 102-14-56.
NM	Gallup	101.5	KQLP	Requests CP Mod for 100 kw/ 299m, 35-26-34/ 110-58-41; CL to Leupp, AZ					
NM	Portales	90.1	K211DZ	250 w/56 m AGL, 34-05-05/ 103-22-08; FC to 100.7					
NM	Raton	88.5	NEW	Requests APP Mod for 11.5 kw/323 m, DA, 36-59-33/ 104-28-24; FC to 88.9					
NM	Wagon Mound	88.9	NEW	Requests APP Mod for 1.2 kw/ 455 m, DA, 39-59-03/ 104-54-13					
NY	Ithaca	95.5	W238AA	250 w/9 m AGL, DA, 42-26-47/ 76-32-17; FC to 95.9					
NY	Rapids	90.5	NEW	Requests APP Mod for 250 w/ 39 m, 43-06-28/78-33-56					
NY	Plainview	101.5	W268AN	10 w/88 m AGL, 40-47-48/ 73-27-44					
NC	Brevard	91.5	W218AD	10 w/407 m, DA, 35-10-34/ 82-40-55; FC to 91.9	TX	El Campo	96.9	KNTE-FM	100 kw/385 m, 28-48-03/ 96-07-32 (aux)
NC	Danbury	88.1	NEW	APP Mod granted for 7 kw/ 99 m, DA, 36-31-42/ 80-11-25; FC from 88.7	TX	El Paso	102.1	KPRR	Requests CP Mod for 10 kw/ 381 m, 31-47-47/106-28-55 (aux)
OR	Chemult	91.9	NEW	Requests APP Mod for 100 w/ 578 m, 43-18-20/121-42-58; FC to 89.5	TX	Gardendale	102.5	K273AW	92 w-V/149 m AGL, 32-02-54/102-18-04, DA; FC to 91.9; drops H for V-only
OR	Cherryville	88.7	KLVP-FM	245 w-H/3.7 kw-V/532 m, 45-20-01/121-42-45; CL to Sandy, OR	TX	Gonzales	88.1	KZAR	Applies for CP Mod for 1.3 kw/ 117 m, 29-29-09/97-29-17
OH	Findlay	100.5	WKXA-FM	20 kw/115 m, 40-55-00/ 83-35-45 (aux)	TX	Hollywood Park	93.7	K229BJ	250 w/30 m AGL, 29-33-46/98-28-42
OH	Gahanna	104.9	WCVO	Requests CP Mod for 5.1 kw/ 108 m, 40-06-59/82-50-00	TX	Krum	93.7	KNOR	20 kw/532 m, 33-29-05/ 97-24-44 (aux)
OH	Hicksville	106.7	WFGA	2.8 kw/150 m, 41-25-24/ 84-51-36	TX	Lackland City	92.1	K221EX	250 w/48 m AGL, 29-24-27/ 98-39-01; CL to Lackland
OR	Brookings	88.1	K201DV	34 w/34 m AGL, 41-48-12/ 124-04-09; FC to 98.9	TX	Lamesa	88.9	NEW	APP Mod granted for 250 w/ 30 m, 32-43-19/101-56-47
OK	Piedmont	88.5	KZTH	35 kw/182 m, 35-31-17/ 98-09-30	TX	Luling	101.7	K269FD	250 w/82 m AGL, 29-37-41/97-23-59
PA	Harrisburg	88.1	WZXM	5 kw/32 m, DA, 40-15-44/ 76-53-11	TX	Mount Pleasant	88.3	NEW	Requests APP Mod for 3 kw- V/46 m, DA, 33-10-11/ 95-06-00; CL from Mount Vernon
PA	Hughesville	104.3	W282BE	170 w-H/8 m, 41-14-48/76-46- 27; dropping V	TX	Port Arthur	98.5	KTJM	100 kw/537 m, 30-01-01/ 94-32-47 (aux)
PA	Laporte	91.7	NEW	APP Mod granted for 190 w/ 49 m, 41-26-06/76-28-28; FC from 91.9	UT	Ephraim	90.5	K213DC	250 w-V/16 m AGL, 39-21-11/ 111-34-38; FC to 90.9
PA	Philadelphia	90.1	WRTI	7.7 kw/371 m, DA, 40-02-30/ 75-14-16	UT	St. George	94.3	K232CY	85 w/85 m AGL, 37-03-49/113-34-24; FC to 94.1; (adds H, was V-only)
PR	Culebra	98.7	WJZG	Requests CP Mod for 6 kw/ 178 m, 18-19-19/65-17-54; FC to 102.1	VT	Swanzy	93.5	WTSM	Requests CP Mod for 2 kw/ 175 m, 43-18-55/72-27-37; CL from Springfield, VT
SC	Anderson	107.3	WJMZ-FM	Requests CP Mod for 100 kw/ 313 m, 34-38-51/82-16-13	VA	Clifton Forge	103.9	WXCF-FM	Requests APP Mod for 235 w/ 491 m, DA, 37-28-13/ 79-22-30; CL to Big Island
SC	Ravenel	107.3	WMGL	Requests CP Mod for 50 kw/ 125 m, 32-54-18/79-55-19; FC from 101.7	VA	Poquoson	106.1	WUSH	Requests APP Mod for 11 kw/149 m, 36-51-39/76-21-13
TN	Buckner	95.1	W236BE	10 w/34 m AGL, 35- 48-22/ 86-03-48; adds H	WA	Brinnon	104.9	K285FJ	Applies for 7 w/58 m AGL, 47-41-43/122-57-59
TN	Crossville	99.3	WPBX	Applies for 1.4 kw/174 m, 36-01-18/84-58-18	WA	Camas	102.3	K272EL	10 w-V/22 m AGL, 45-27-17/ 122-32-59
TN	Crossville	102.5	WOWF	Requests APP Mod for 9 kw/ 165 m, 36-01-18/84-58-18	WA	Mercer Island	88.9	KMIH	Requests CP Mod for 3 kw/ 69 m, 47-34-21/122-13-05; FC from 104.5
TN	Dayton	104.9	WALV-FM	850 w/268 m, 35-15-20/ 85-13-34; CL to Lakesite	WA	Sequim	91.1	NEW	Requests APP Mod for 700 w/ -84 m, 48-04-30/123-11-32; FC to 91.5
TN	Harrison	93.5	WMPZ	Requests CP Mod for 6 kw/ 96 m, 35-07-33/85-17-25; CL from Ringgold, Georgia	WA	Sequim	91.7	K219KP	200 w-V/13 m AGL, DA, 48-08-08/123-09-44; FC to 91.5
TN	Maryville	105.9	WLHR-LP	63 w/38 m, 35-46-30/83-56-14; FC to 97.9	WA	White Center	94.5	K233BU	62 w/83 m AGL, 47-36-58/ 122-18-28
TN	Newport	90.7	NEW	Requests CP Mod for 900 w-V/ 714 m, 35-54-21/83-17-47	WI	Appleton	91.1	WOVM	Requests CP Mod for 4 kw/ 140 m, DA, 44-15-37/88-22-00
TX	Bay City	101.7	KXGJ	54 kw/385 m, 28-48-03/ 96-07-32 (aux)					
TX	Beaumont	107.9	KQQK	100 kw/537 m, 30-01-01/ 94-32-47 (aux)					

WI Merrill	91.5	W218CC	99 w/18 m AGL, 45-09-47/ 89-42-19; FC to 91.3	CO Wiley	88.5	NEW	30 kw/102 m, 38-06-44/ 102-57-39
WI Rosholt	100.5	NEW	Requests CP Mod for 25 kw/ 77 m,44-47-16/89-45-40; CL to Rothschild, WI	CO South Fork	91.5	NEW	3 kw/-48 m, 37-41-12/ 106-39-11
WY Basin	103.3	KBEN-FM	Requests CP Mod for 100 kw/ 427 m, Class CO, 44-34-13/ 108-49-09; CL to Cowley	FL Jasper	91.7	NEW	200 w-V/25 m, 30-29-26/ 82-57-21
WY Cody	96.7	KWHO	Requests CP Mod for 5.4 kw/ 427 m, 44-34-13/108-49-09; FC to 101.1	GA Colquitt	90.5	NEW	4.5 kw-V/52 m, 31-09-58/ 84-43-15
WY Jackson	97.3	K247BC	11 w/3 m, 43-27-45/110-45-03	GA Bainbridge	101.9	WBGE	6 kw/100 m, 31-00-33/ 84-25-16
WY Lovell	107.1	KROW	Requests CP Mod for 100 kw/ 427 m, 44-34-13/108-49-09	GA Forsyth	89.1	NEW	60 w/76 m, 33-03-01/83-57-10
WY Superior	106.5	KKWY	Requests CP Mod for 7 kw/ 482 m, 41-25-28/109-07-54	HI Pahala	91.7	NEW	1 kw/-342 m, 19-11-55/ 155-28-55
WY Thayne	91.9	KRFD	Requests CP Mod for 77 w/ 710 m, 43-06-18/111-07-17	IL Carmi	90.5	NEW	2.5 kw-V/29 m, 38-04-29/ 88- 12-32

--TECHNICAL CHANGES --
- GRANTS FOR NEW STATIONS -

CP granted for:				IN Versailles	89.5	NEW	1.95 kw/67 m, DA, 39-03-59/ 85-15-44
AL Alexander City	89.7	NEW	400 w-V/58 m, DA, 32-57-03/ 85-59-07	KY Caneyville	91.1	NEW	500 w/96 m, DA, 37-23-40/ 86-36-38
AL Goodwater	91.1	NEW	700 w/67 m, 33-07-01/ 86-07-01	KY Fulton	89.5	NEW	25 w-H/5 kw-V/100 m, DA, 36-29-31/88-50-44
AL York	91.3	NEW	5 kw/91 m, DA, 32-27-54/ 88-16-54	KY Glasgow	89.3	NEW	800 w/60 m, 36-57-05/ 85-52-43
AK Bethel	91.7	NEW	3 kw-V/23 m, 60-47-41/ 161-46-18	KY Warfield	91.3	NEW	7 kw/5 m, 37-50-37/82-25-51
AK Kipnuk	90.3	NEW	100 w/64 m, 59-56-06/ 164-02-56	KS Eureka	88.1	NEW	3 kw/151 m, DA, 37-39-04/ 96-16-12
AK Kwigillingok	91.1	NEW	100 w/68 m, 59-52-15/ 163-08-48	LA Delhi	89.1	NEW	21 kw/150 m, DA, 32-26-34/ 91-34-51
AK Marshall	91.1	NEW	1 kw-V/549 m, 61-55-43/ 161-59-37	LA Wilson	90.9	NEW	1 kw/117 m, 30-58-25/ 91-04-42
AK Pitkas Point	90.3	NEW	100 w/157 m, 62-03-13/ 163-15-42	MP Garapan	91.5	NEW	620 w/309 m, N 15-11-00/ E145-44-06 (not W)
AK Tununak	91.1	NEW	1 kw-V/279 m, 60-36-34/ 165-13-51	MD Midland	88.3	NEW	2 w-V/412 m, 39-34-51/ 78-54-01
AK Upper Kalskag	90.7	NEW	1 kw-V/292 m, 61-33-50/ 160-18-49	MN Glenwood	90.5	NEW	10.5 kw/66 m, 45-39-10/ 95-29-38
AR Banks	89.3	NEW	60 kw/69 m, DA, 33-37-24/ 92-05-38	MN Redwood Falls	88.1	NEW	2.1 kw/81 m, 44-32-35/ 95-07-57
AR Marshall	90.3	NEW	57 w/206 m, 35-52-16/ 92-39-10	MO Albany	89.9	NEW	22 kw/129 m, DA, 40-06-26/ 94-02-57
AK Cheforanak	90.7	NEW	100 w/33 m, 60- 09-35/ 164-16-11	MO Cabool	88.1	NEW	12.5 kw-V/135 m, DA, 37-07-15/92-00-09
AK Homer	89.9	NEW	3 kw-V/57 m, 59-42-41/ 151-19-58	MT Colstrip	89.9	NEW	3.5 kw/369 m, 45-50-17/ 106-54-16
AK Kotzebue	89.9	NEW	100 w/25 m, 66-53-46/ 162-35-46	NE Franklin	90.1	NEW	40 kw/100 m, DA, 39-49-39/ 98-48-22
AK Quingahak	90.7	NEW	100 w/64 m, 59- 43-46/ 161-54-19	NE Loup City	88.1	NEW	40 kw-V/88 m, DA, 41-00-16/ 99-14-19
AZ Kaibito	88.5	NEW	18 kw/308, DA, 36-32-39/ 110-29-44	NE North Platte	88.9	NEW	47 kw-V/87 m, 40-59-49/ 100-52-47
AZ Many Farms	91.9	NEW	5.5 kw/496 m, 36-21-06/ 109-49-51	NV Amargosa Valley	91.9	NEW	4 kw/514 m, DA, 36-56-05/ 116-51-00
AZ Seligman	90.5	NEW	1.2 kw/256 m, DA, 35-21-27/ 112-56-46	NV Battle Mountain	91.9	NEW	100 w/684 m, 40-37-15/ 116-41-18
AZ Snowflake	88.5	NEW	44.5 kw/14 m, DA, 34-15-49/ 110-02-19	NV Beatty	90.9	NEW	4 kw/514 m, DA, 36-56-05/ 116-51-00
AR Monticello	90.7	NEW	570 w/50 m, DA, 33-35-53/ 91-48-40	NV Elko	88.3	NEW	6 kw-V/466 m, 40-55-19/ 115-50-58
AR Star City	88.5	NEW	310 w/87 m, DA, 33-56-38/ 91-52-22	NV Gerlach	89.5	NEW	130 w/-99 m, 40-39-06/ 119-21-14
CA Cedarville	88.1	NEW	130 w/-206 m, 41-31-41/ 120-10-14	OR Baker City	91.9	NEW	400 w/210 m, 44-45-58/ 117-52-50
CA Cedarville	88.9	NEW	130 w/-206 m, 41-31-41/ 120-10-14	PA Longswamp Township	91.3	NEW	22 w/73 m, DA, 40-28-57/ 75-37-50
CA Cedarville	90.3	NEW	130 w/-206 m, 41-31-41/ 120-10-14	SD Spearfish	91.9	NEW	6 kw/-29 m, 44-29-06/ 103-53-29
CA Point Reyes	91.3	NEW	100 w-V/88 m, DA, 37-59-59/ 122-59-39	SD Watertown	91.9	NEW	750 w/72 m, 44-51-56/ 97-06-20
CA Rock Creek	90.7	NEW	1 kw/-783 m, 39-54-20/ 121-20-41	TN Lynchburg	91.9	NEW	470 w/69 m, 35-20-10/ 86-20-31
CO Craig	91.1	NEW	8 kw-V/274 m, 40-33-51/ 107-36-37	TN Spring City	88.5	WLNO	850 w-V/-85 m, 35-39-59/ 84-52-44
CO Creede	88.9	NEW	1 kw/-364 m, 37-51-20/ 106-51-15	TX Memphis	88.5	NEW	6 kw/37 m, 34-44-47/ 100-34-28
CO Parachute	101.3	NEW	CP Mod granted for 200 w/ -426 m, 39-26-31/108-01-15; FC from 101.1	TX Palestine	91.1	NEW	2 kw/75 m, DA, 31-50-39/ 95-42-35; will supplant K216FC
CO Rico	89.5	NEW	250 w/-304 m, DA, 37-41-35/ 108-01-40	TX Tatum	91.5	NEW	200 w-V/45 m, 32-15-35/ 94-34-20
				UT Delta	91.9	NEW	5 kw/51 m, 39-20-52/

UT Monroe	88.5	NEW	112-34-01 6 kw/973 m, 38-23-08/ 112-19-57	ID Plummer	88.3	NEW	114-50-22 2.4 kw/88 m, DA, 47-19-37/ 116-42-55
UT Monticello	88.1	NEW	325 w-V/1054 m, 37-50-24/ 109-27-41	IL Decatur	88.9	NEW	540 w/50 m, DA, 39-55-51/88-51-39
UT Richfield	89.3	NEW	2 kw-V/963 m, 38-23-08/ 112-19-57 // KUSU-91.5	IL Fithian	88.3	NEW	13 kw/84 m, DA, 39-54-37/87-48-10
WI Wisconsin Rapids	91.9	NEW	6.5 kw/53 m, DA, 44-28-50/ 90-01-30	IL Galena	90.1	NEW	23.5 kw/118 m, 42-34-09/ 90-14-40; would supplant W211BZ
WY Elk Mountain	88.1	NEW	100 w/1045 m, 41-38-00/ 106-31-33 (Ocean Side Broadcasting Inc.) (Ocean in Wyoming?? - ds)	IL Morris	89.3	NEW	2.95-V/61 m, DA, 41-24-30/ 88-21-45
WY Fort Washakie	90.9	NEW	8 kw/152 m, 42-54-27/ 108-44-50	IL Nokomis	89.1	NEW	10 kw/126 m, DA, 39-16-05/ 89-16-08
WY Fort Washakie	91.7	NEW	6 kw/399 m, 42-34-42/ 108-42-46	IL Wonder Lake	91.3	NEW	4 kw/60 m, DA, 42-28-33/ 88-25-03
WY La Barge	89.3	NEW	8 kw/435 m, 42-19-30/ 110-19-12	IA Hampton	90.5	NEW	100 kw-V/98 m, DA, 42-33-48/ 92-57-22
WY Opal	91.1	NEW	100 w/257 m, 41-50-13/ 110-30-05	IN Fairland	90.9	NEW	100 w/29.5 m, DA, 39-35-26/ 85-55-39
				IN Plymouth	90.3	NEW	6 kw/77 m, DA, 41-20-51/86-20-23
				IA Mystic	88.5	NEW	25 kw/42 m, DA, 40-48-46/92-53-34
				KS Dodge City	89.1	NEW	100 kw-V/206 m, 37-39-01/ 100-40-09
				KS Elkhart	91.3	NEW	130 w/81 m, 37-00-01/ 101-54-30
				KS Hays	88.3	NEW	100 kw/150 m, DA, 39-01-15/ 99-28-12

--TECHNICAL CHANGES --
- APPLICATIONS FOR NEW STATIONS -

Applies for:

AL Courtland	90.5	NEW	20 kw/146 m, DA, 34-37-16/ 87-15-48	KS LeRoy	89.5	NEW	50 kw/85 m, DA, 38-05-48/95-10-31
AL Livingston	90.7	NEW	5 kw/68 m, DA, 32-36-34/88-11-44	KS Manhattan	89.9	NEW	13 kw/106 m, DA, 39-22-03/ 96-32-18
AL Tuscaloosa	89.7	NEW	100 kw-V/138 m, 33-30-32/ 87-37-55	KS Paola	89.7	NEW	1.5 kw/89 m, DA, 38-28-32/94-56-23
AK Juneau	88.9	NEW	10 kw/-370 m, 58-18-05/134-26-26	KY Blaine	88.1	NEW	835 w/190 m, DA, 38-08-15/ 83-01-54
AK Petersburg	91.9	NEW	500 w/-148 m, 56- 48-37/132-56-18	KY Caneyville	91.1	NEW	500 w/96 m, DA, 37-23-40/ 86-36-38
AS Mapusaga	90.5	NEW	750 w/492 m, 14-19-03/ 170-45-51	KY Grayson	91.7	NEW	148 w/146 m, DA, 38-19-30/ 83-05-56
AS Nu'uuli	89.7	NEW	1.5 kw/446 m, 14-16-12/170-41-10	KY Irvington	100.1	NEW	2.3 kw/162 m, 37-57-06/86-24-38
AS Pago Pago	88.9	NEW	300 w/442 m, 14-16-12/ 170-41-10	LA Kaplan	90.5	NEW	Applies for 18.5 kw-V/121 m, 29-46-52/92-10-57
AS Tafuna	88.1	NEW	1.5 kw/413 m, 14-19-21/170-45-47	KY Morganfield	90.3	NEW	1 kw-V/33 m, 37-36-42/87-57-19
AS Utulei Village	91.3	NEW	1.5 kw/413 m, 14-19-21/170-45-47	KY Smiths Grove	91.1	NEW	750 w/190 m, DA, 37-06-39/ 85-58-44
AZ Buckey	90.7	NEW	40 kw/126 m, DA, 33-31-55/ 113-06-29	KY Sparta	88.5	NEW	125 w/98 m, DA, 38-41-27/85-00-16
AZ Duncan	91.7	NEW	2.5 kw/-79 m, 32-43-23/109-06-41	LA Amite	91.5	NEW	5 kw/84 m, DA, 30- 56-01/90-24-49
AZ Eagar	88.3	NEW	100w-V/-20m, 34-08-17/109-16-15	ME Greene	91.1	NEW	450 w-V/50 m, DA, 44-10-12/ 70-10-19
AZ Kaibito	90.1	NEW	100 kw/68 m, 36-34-33/111-05-50	ME Scarborough	91.7	NEW	460 w/95 m, DA, 43-35-22/70-22-21
AZ Prescott	90.1	NEW	100 w/240 m, 34-43-16/117-10-44	MP Garapan-Saipan	89.9	NEW	5.2 kw/440 m, 15-11-06/ E145-44-30 (not W)
AZ Salome	90.1	NEW	5 kw/-16.2 m, 33-46-54/113-36-42	MP Garapan	90.7	NEW	620 w/309 m, 15-11-00/ E145-44-06 (not W)
AZ Willcox	89.1	NEW	8 kw-V/1 m, 32-18-44/109-53-10	MD Saint Mary's City	88.1	NEW	1.9 kw/54 m, DA, 38-09-06/76-22-41
AR Ratcliff	88.5	NEW	5 kw-V/198 m, DA, 35-28-16/ 93-43-31	MA Bayview	88.5	NEW	880 w/50 m, DA, 41-34-50/71-00-20
CA Avenal	88.7	NEW	1 kw/-34 m, 35-56-14/120-05-45	MI Cadillac	91.9	NEW	2.1 kw/44 m, DA, 44-17-08/85-29-20
CA Boulder Creek	88.3	NEW	100 w/-216 m, DA, 37-07-54/ 122-06-23	MI Bedford	89.7	NEW	750 w-V/71 m, DA, 42-27-01/ 85-20-39
CA Crescent City	91.1	NEW	4 kw-V/54 m, DA, 41-48-11/ 124-04-09	MI Wixom	88.3	NEW	100 w-V/37 m, DA, 42-30-14/ 83-34-07
CA Old Dale	89.1	NEW	3 kw/52 m, 34-07-09/115-34-50	MS Greenville	91.9	NEW	4.2 kw/42 m, DA, 33-21-57/90-57-20
CO Alamosa	89.1	NEW	40 kw/-68 m, DA, 37-26-07/ 105-30-50	MS Itta Bena	89.7	NEW	7.4 kw/90 m, DA, 33-31-05/90-20-37
CO Brush	90.5	NEW	250 w/56 m, DA, 40-16-30/ 103-38-33	MS Merigold	89.5	NEW	41 kw/95 m, DA, 33-56-53/90-56-21
CO Crook	88.1	NEW	50 kw-V/123 m, DA, 40-45-51/ 102-42-42	MS New Hebron	91.9	NEW	5 kw/82 m, 31-37-24/89-50-23
CO Fraser	89.1	NEW	150 w/-307 m, DA, 39-56-49/ 105-48-57	MS Redwood	89.7	NEW	2.5 kw/130 m, DA, 32-28-47/ 90-42-45
CO Granby	89.1	NEW	400 w/-174 m, DA, 40-02-24/ 105-56-11	MS Tylertown	91.1	NEW	9.3 kw/111 m, DA, 31-08-27/ 90-04-09
CO Pitkin	90.1	NEW	1 kw-V/464 m, DA, 38-29-46/ 106-19-05	MO Bethany	91.3	NEW	22 kw/133 m, DA, 40-15-07/ 93-34-52
CO Salida	89.7	NEW	33 w/827 m, 38-26-47/ 106-00-37	MO Mexico	90.5	NEW	450 w/48 m, 39-10-36/ 91-47-42
CO Winter Park	88.3	NEW	10 kw/-180 m, DA, 40-00-23/ 105-47-38	MO Licking	91.1	NEW	2 kw/109 m, DA, 37-37-06/91-51-50
CO Wray	90.3	NEW	425 w-V/77 m, 40-03-13/102-13-32	MO Moberly	88.7	NEW	12 kw/61 m, DA, 39-15-11/92-12-42
CO Wray	91.1	NEW	5 kw/72 m, 40-05-10/102-11-56	MO Sarcoxie	89.5	NEW	31 kw/100 m, DA, 37-04-34/ 93-55-27
FL High Springs	88.1	NEW	45 w/100 m, DA, 29-49-16/82-34-24	MT Big Timber	89.3	NEW	890 w-V/153 m, 45-53-40/ 109-51-24
FL Key Largo	91.7	NEW	8 kw-V/21 m, 25-09-32/80-23-08	MT Charlo	98.1	NEW	25 kw/-238 m, class C3, 47-32-20/114-08-52
FL Layton	91.1	NEW	300 w/59 m, DA, 24-49-16/80-49-07	MT Circle	90.3	NEW	250 w/3 m, 47-24-58/105-35-45
FL Melbourne Beach	88.1	NEW	120 w-V/38 m, 28-01-52/80-36-24	MT Colstrip	88.9	NEW	3.1 kw-V/397 m, DA, 45-50-21/ 106-54-16
GA Claxton	88.9	NEW	45 kw/76 m, DA, 32-18-06/81-49-57	MT Hardin	88.5	NEW	3 kw/199 m, 45-50-19/107-52-08
GA Lumpkin	91.5	NEW	3.5 kw/34 m, DA, 31-57-45/ 84-50-03	MT Havre	89.3	NEW	125 w/-66 m, 48-33-14/109-40-36
GA Patterson	88.1	NEW	600 w/53 m, DA, 34-01-15/ 83-16-33	MT Libby	88.9	NEW	400 w/380 m, DA, 48-29-13/ 115-47-39
GA Statesboro	88.5	NEW	4.8 kw/76 m, DA, 32-37-10/ 81-40-25	MT Polson	89.5	NEW	780 w/574 m, DA, 47-46-25/ 114-16-05
HI Hana	89.3	NEW	100 w/-63 m, 20-45-09/ 156-00-16	MT Somers	91.3	NEW	1 kw/62 m, DA, 48-04-05/ 114-02-17
ID Caldwell	89.9	NEW	158 w-H/7.9 kw-V/ 285 m, 43-37-15/117-12-35	MT Stanford	89.5	NEW	4 kw/97 m, 47-10-39/109-32-06
ID Hollister	90.3	NEW	60.43 kw/746 m, DA, 41-47-08/				

MT Thompson Falls	88.5	NEW	200 w/-429 m, 47-35-50/115-20-32
MT Wyola	90.9	NEW	30 kw/55 m, DA, 44-55-16/107-13-49
NE Seward	89.5	NEW	100 w/70 m, 40-53-56/97-00-39
NE Humboldt	89.9	NEW	6.3 kw/185 m, DA, 40-13-11/95-39-55
NE Kimball	88.5	NEW	260 w/-20 m, 41-15-42/103-40-06
NE Valentine	90.7	NEW	100 kw/132 m, 42-33-12/100-32-01
NJ Sparta	90.9	NEW	27 w/199 m, DA, 41-00-36/74-35-37
NM Gallup	89.9	NEW	200 w/5 m, DA, 35-32-27/108-44-36
NM Hurley	88.1	NEW	600 w-V/593 m, 32-34-57/108-25-29
NM Ruidoso	88.5	NEW	870 w/892 m, DA, 33-24-14/105-46-55
NM Tucumcari	90.9	NEW	1 kw-V/259 m, 34-57-50/103-41-33
NY Boonville	91.7	NEW	100 w/107 m, DA, 43-26-53/75-20-48
NY Minerva	88.1	NEW	325 w/16 m, DA, 43-51-53/74-00-25
NY North East	89.3	NEW	25 kw/93 m, DA, 42-05-46/79-44-15
NY Tupper Lake	88.3	NEW	110 w/433 m, 44-09-34/74-28-34
NC Montreat	90.9	NEW	10 w/932 m, DA, 35-44-06/82-17-11
NC Ocracoke	90.1	NEW	650 w/19 m, DA, 35-06-43/75-58-38
ND Moffit-Lincoln	90.9	NEW	64 kw/202 m, 47-12-13/100-16-11
OK Guymon	91.9	NEW	200 w/40 m, DA, 36-42-43/101-27-27
OK Marlow	88.7	NEW	500 w-V/56 m, 34-41-44/97-57-15
OR Baker	89.9	NEW	250 w/201 m, DA, 44-45-58/117-52-54
OR Hood River	88.1	NEW	36 w/227 m, DA, 45-39-45/121-28-14
OR Klamath Falls	89.9	NEW	10 kw/219 m, DA, 42-15-30/121-34-38
OR Lonerock	88.3	NEW	100 kw/81 m, DA, 45-21-01/119-33-55
OR Shaniko	90.9	NEW	12.5 kw/73 m, 44-55-57/120-49-03
PA Dushore	88.7	NEW	720 w/4 m, DA 41-31-59/ 76-24-10
PA Hamburg	89.1	NEW	1.4 kw/55 m, DA, 40-34-48/75-47-36
PA LaPorte	90.9	NEW	250 w/45 m, DA, 41-26-26/76-28-28
PA Kutztown	90.5	NEW	300 w/42 m, DA, 40-34-48/75-47-36
PA Shrewsbury	90.7	NEW	2 kw/77 m, DA, 39-44-06/76-42-14
SC Florence	89.1	NEW	100 w/178 m, DA, 34-15-50/79-49-06
SD Frankfort	89.5	NEW	100 kw/146 m, DA, 44-48-20/97-45-55
SD Huron	88.7	NEW	100 kw-V/85 m, 44-20-33/98-14-38
SD Ipswich	88.5	NEW	20 kw-V/10 m, DA, 45-26-56/99-15-09
TN Wartburg	90.3	NEW	550 w-V/-14 m, 36-05-48/84-35-31
TX Casa Piedra	88.1	NEW	800 w/135 m, 29-51-23/103-52-27
TX Fredericksburg	91.1	NEW	315 w/139 m, DA, 30-21-51/98-54-49
TX Memphis	90.1	NEW	60 kw/80 m, DA, 34-31-56/100-25-13
TX Palacios	91.3	NEW	500 w/1.8 m, 28-41-12/95-08-23
TX Snyder	88.5	NEW	50 kw/78 m, DA, 32-51-26/101-01-21
TX Uvalde	90.3	NEW	5.7 kw/64 m, 29-13-01/99-56-59
UT Beaver	90.7	NEW	1.7 kw/-64 m, 38-09-14/ 112-36-31
UT Paragonah	91.3	NEW	1.5 kw/-226 m, DA, 37-54-56/112-46-07
UT Price	89.9	NEW	6 kw/-178 m, 39-32-35/110-25-07
UT Price	91.9	NEW	3 kw/533 m, 39-12-35/111-08-29
UT Roosevelt	89.3	NEW	2.5 kw-V/524 m, 40-32-16/109-41-57
VT Swanton	89.9	NEW	10 kw/36 m, DA, 44-53-10/73-09-57
VT Manchester	91.1	NEW	195 w/97 m, DA, 43-14-12/73-01-44
VA Afton	88.1	NEW	80 w/508 m, DA, 38-03-58/78-47-54
VA Drakes Branch	88.7	NEW	600 w-V/74 m, 36- 57-46/78-29-32
VA Orange	89.1	NEW	300 w-V/238 m, DA, 38-18-40/78-00-14
VA Staunton	91.3	NEW	10 kw/20.9 m, DA, 37-59-22/79-10-57
WA Aberdeen	90.3	NEW	25 kw/43 m, 46-58-30/123-39-36
WA Bellingham	90.3	NEW	100 w/95 m, DA, 48-48-04/122-27-40
WA Darrington	91.5	NEW	400 w/-472 m, 48-16-52/121-32-31
WA Monroe	89.1	NEW	10 kw/378 m, DA, 47-40-53/121-19-38
WA Westport	91.1	NEW	100 w-H, 23 kw-V/ 13 m, DA, 46-57-08/123-48-04
WA Westport	91.7	NEW	1 w-H/130 w-V, 46-51-39/124-06-31
WV Hillsboro	91.9	NEW	700 w/-312 m, DA, 38-11-15/80-11-46

WV Morgantown	89.7	NEW	100 w/65 m, DA, 39-39-44/79-57-43
WV Thomas	88.7	NEW	100 w-V/261 m, DA, 39-06-12/79-25-52
WV West Union	89.7	NEW	4.7 kw/120 m, DA, 39-17-51/80-46-02
WI Baraboo	89.5	NEW	25 kw/76 m, DA, 43-35-03/89-49-11
WI Chenequa	91.5	NEW	1.8 kw/58 m, DA, 43-15-11/88-26-15
WI Markesan	88.3	NEW	30 kw/73 m, DA, 43-41-51/89-05-30

- REINSTATEMENTS -

CO Dolores	88.7	NEW	500 w/38 m, DA, 37- 28-07/108-32-48 (initially dismissed for Section 73.509 violation, but then reinstated)
------------	------	-----	---

- REQUESTS FOR RECONSIDERATION -

FL Micanopy	91.3	NEW	APP for 200 w/59 m
ID Hollister	90.3	NEW	APP for new station (Section 73.510(a) violation; prohibited overlap with existing station)
GA Adairsville	101.1	W266AY	APP for 163 w/76 m AGL, 34-27-40/84-53-44, responding to initial denial
GA Tallulah Falls	91.7	NEW	APP for 130 w/314 m
IL Minooka	88.5	NEW	APP for 100 w/50 m
MI Hanover	90.9	NEW	Request for APP Mod for 500 w/49 m, DA, responding to initial denial
TX Freer	91.5	NEW	APP for 4.4 kw/145 m
VA Lynchburg	88.9	NEW	APP for new station (Section 73.509 violation)

- DISMISSALS -

AL Madison	103.5	W278AA	APP to move to 103.9 with 99 w/180 m AGL, 34-49-06/ 86-44-16
AK Sutton	89.5	NEW	APP for new station ROA
AS Fagatogo	88.7	NEW	APP for new station ROA
AZ Claypool	91.1	NEW	APP for new station
AZ Globe	91.1	NEW	APP for new station
AZ Wellton	91.7	NEW	APP for new station (73.515: * NCE FM transmitter location: The transmitter location shall be chosen so that, on the basis of effective radiated power and antenna height above average terrain employed, a minimum field strength of 1 mV/m (60 dBu) will be provided over at least 50% of its community of license or reach 50% of the population within the community.)
AR Earle	91.5	NEW	APP for new station (FCC 07-179, for violation of 10 application limit)
CA Boulder Creek	90.1	NEW	APP for new station (47 CFR Section 73.511)
CA Mammoth Lakes	89.1	NEW	APP for new station (73.515: *)
CA Pengrove	105.7	KQSL-LP	License cancelled
CO Alamosa	91.9	NEW	APP for new station
CO Antonito	91.7	NEW	APP for new station
CO Limon	89.1	NEW	APP for new station
CO Red Feather Lakes	89.1	NEW	APP for new station
CO Romeo	91.7	NEW	APP for a new station
FL Beverly Beach	89.3	NEW	APP for new station ROA
FL Big Cypress	89.1	NEW	APP for new station (47 CFR Section 73.515)
FL Butler Beach	89.3	NEW	APP for new station
FL Flagler Beach	89.3	NEW	APP for new station ROA
FL Lake City	107.7	WMJB-LP	APPs for 99.7, 100.9, and 103.3
FL Micanopy	91.3	NEW	APP for new station
FL Palm Coast	89.3	NEW	APP for new station (amendment submitted)
FL St. Augustine	88.9	NEW	APP for new station (47 CFR Section 73.515)
GA Crawford	88.1	NEW	APP for new station ROA
GA Rome	90.9	NEW	APP for new station
GA Waycross	90.1	WXVS	CP for 79 kw/278 m cancelled ROA (remains 79 kw-H but 71 kw-V)
IL Wonder Lake	91.3	NEW	APP for new station (47 CFR Section 73.515)
IN Cambridge City	91.9	NEW	APP for new station
IN Hebron	90.9	NEW	APP for new station
IA Winterset	88.1	NEW	APP for new station
KS Dodge City	88.5	NEW	APP for new station withdrawn
KS Goodland	89.7	NEW	APP for new station withdrawn
KS Mound City	90.3	NEW	APP for new station
KS Prescott	88.9	NEW	APP for new station
KY Campbellsville	88.7	NEW	APP for new station

KY	Drakesboro	103.9	WNTC	APP for move to 101.5 at Crofton, KY	UT	Toquerville	103.9	NEW	APP to change license to non-commercial, denied.
LA	Alexandria	90.5	NEW	APP for new station (47 CFR Section 73.509)					Bonneville International showed a reserved channel (88.1) is available for a Class C station here and that a permit for a new channel 6 TV station at Caliente, Nevada (which would have precluded use of 88.1 here) has expired.
ME	Leeds	90.9	NEW	APP for new station					
ME	Livermore Falls	90.7	NEW	APP for new station					
ME	Wilton	90.7	NEW	APP for new station					
MD	Rising Sun	89.1	NEW	Amendment denied asking for increased power and DA					
MI	Laketown Township	88.9	NEW	APP for new station					
MS	Arcola	89.7	NEW	APP for new station	VT	Bristol	90.5	NEW	APP for new station
MS	Benoit	91.9	NEW	APP for new station	VT	Vergennes	90.5	NEW	APP for new station
MS	Richton	88.9	NEW	APP for new station	VA	Boykins	90.7	NEW	APP for new station (FCC 07-179)
MO	Moberly	89.1	NEW	APP for new station	VA	Covington	90.9	NEW	APP for new station
MT	Whitefish	89.5	NEW	APP for new station	VA	Marietta-Alderwood	90.3	NEW	APP for new station ROA
NE	Ainsworth	91.3	NEW	APP for new station ROA	WI	Ashland	90.9	NEW	APP for new station
NE	Columbus	90.5	NEW	APP for new station ROA	WY	Laramie	88.1	K201HM	APP for move to 87.9
NE	Kearney	90.5	NEW	APP for new station					
NE	Scottsbluff	88.7	NEW	APP for new station					
NH	Gilford	88.7	NEW	APP for new station					
NH	Hillsboro	90.5	NEW	APP for new station					
NH	Lisbon	89.7	NEW	APP for new station					
NJ	Budd Lake	91.3	NEW	APP for new station (47 CFR Section 73.509)					
									- OTHER NEWS -
NM	Silver City	88.3	NEW	APP for new station	AZ	Pima	105.7	-----	Allotment changed from 107.1
NM	Wagon Mound	88.5	NEW	APP for new station ROA	AZ	Pinetop	97.7	-----	Allotment changed from 106.7
NY	Cape Vincent	88.1	NEW	APP for new station	AR	West Memphis	104.9	KCLT-FM	Fined \$7000 for tower, public file, and EAS violations.
NY	Copiague	89.7	NEW	APP for new station	CA	Big Sur	92.1	K221EU	Sold to owners of new 91.3 station at Point Reyes
NY	Ithaca	103.1	W276AO	Applied to move to 103.3 with 250 watts	CA	Monterey	94.7	K234AW	Sold to owners of new 91.3 station at Point Reyes
NY	Macedon	89.5	NEW	APP for new station (47 CFR 73.510(a))	CA	Redding	91.5	KKRO	Is silent
NY	Monroe	89.3	WLJP	Applied for 1.4 kw/321 m, 41-22-42/74-08-16	CO	Fruita	98.9	-----	Proposes allotment change to 101.5
NC	Cherokee	90.7	NEW	APP for new station	CO	Laramie	96.7	KIMX	Proposes allotment change to 96.9 Class A in Nunn, Colorado with 6 kw/100 m, 40-46-51/104-53-15
OH	Bowling Green	89.7	NEW	APP for new station	CO	Rye	90.9	KRWA	Is silent
OH	Columbus	88.1	W201AK	APP for to 88.3, and to reduce antenna height 24 m	FL	Live Oak	100.1	-----	Proposes allotment change from 99.7 to allow upgrade of WKAA-99.5 Willacoochee, Georgia to 73 kw
OH	Gahanna	104.9	WCVO	APP for 2.3 kw/450 m cancelled ROA	GA	Chatsworth	98.9	WQMT	Sold to Georgia Public Broadcasting
OH	Greenville	91.5	NEW	AF dismissed	ID	Ashton	96.5	KRID	Allotment changed from 99.7, from class C2 to A; part of counter-proposal to 99.7 at Meeteetse, WY
OK	Ardmore	89.3	NEW	APP for new station	ID	Burley	93.5	KZDX	Granted allotment from 99.9, part of counter-proposal to 99.7 Meeteetse, WY
OK	Boise City	91.1	NEW	APP for new station ROA	ID	Dubois	96.5	-----	Allotment changed from 105.1
OK	Stonewall	91.9	NEW	APP for new station	ID	Wallace	97.5	KTWD	Is silent
OR	Summit	88.1	NEW	APP for new station	IN	Morgantown	90.9	WCJL	Is silent
PA	Bradford	95.3	W237CS	APP for 250 w/12 m, move to 41-50-42/78-41-26	KS	Winfield	107.9	KSJM	Is silent
PA	Cooperstown	91.7	NEW	APP for new station (FCC 07-179)	MS	Iuka	104.9	WFXX	Is silent
PA	Wysox	91.7	NEW	APP for new station	MT	Lima	100.9	NEW	Allotment added, class C2
RI	Newport	88.1	NEW	APP for new station	NE	Terrytown	96.9	KCMI	Proposes allotment change from 97.1 to accommodate Nunn, Colorado change
SC	Anderson	107.3	WJMJ-FM	APP for 100 kw/301 m	OH	Waverly	88.5	NEW	Sold to American Family Radio
SC	Ravenel	101.7	WMGL	APP for 32 kw/190 m, 32-47-44/79-50-27; FC to 107.3; ROA	PA	Chester	89.5	WDNR	Fined \$7000 (*for failure to file for renewal in a timely manner, and unauthorized operation.)
SC	Ravenel	101.7	WMGL	APP for 50 kw; ROA	PA	DuBois	94.3	W232BK	License cancelled
TN	Hollywood	89.7	NEW	APP for new station	PA	Martinsburg	93.1	W276AS	Fined \$500 *
TN	Shelbyville	89.9	NEW	APP for new station ROA	PA	Millersburg	90.9	W215AA	Fined \$350 *
TX	Avery	88.1	NEW	APP for new station ROA	PA	Shillington	103.9	W280CQ	Fined \$500 *
TX	Batesville	97.9	-----	Proposed allocation for a Class A denied. Conflicts with existing proposal for 97.7A Converse.	PA	Wagontown	103.9	W280CP	Fined \$500 *
TX	Bay City	91.3	NEW	APP for new station; Sections 73.509 and 73.510 violations	SC	Lake Wylie	93.7	WYLI-LP	Is silent
TX	Beeville	107.1	KRXB	APP for move to 97.1; counter-proposal to Christine APP (but also proposed same 96.9A at Christine. See Other News below)	TX	Christine	96.9	-----	Applies for upgrade of allocation from Class A to C3
TX	Buffalo Springs	91.9	NEW	APP for new station	TX	Quanah	94.5	-----	Proposed allocation for Class C3
TX	Claude	91.3	NEW	APP for new station	TX	Converse	97.7	-----	Proposes an allotment for a Class C1; counter-proposal to 94.5 Quanah, TX
TX	Dalhart	88.9	NEW	APP for new station	TX	Flatonia	94.3	-----	Proposes an allotment for a Class A; counter-proposal to 94.5 Quanah, TX
TX	Fredericksburg	91.1	NEW	APP for new station ROA	TX	Hornsby	91.7	KOOP	Is silent
TX	George West	97.9	NEW	APP for move to 96.9; class A, denied, counter-proposal to Christine APP (but also proposed same 96.9A at Christine. See Other News)	UT	Coalville	97.5	KOAY	Is silent
TX	Harts Bluff	88.1	NEW	APP for new station ROA	UT	South Jordan	92.5	KUUU	Granted allotment change from Class C2 to A
TX	Kirkland	90.7	NEW	APP for new station	VA	Marion	102.5	WOLD-FM	Remains here with 440 w/367 m, 36-54-10/ 81-32-27; station will not implement permitted move from 100.5)
TX	San Antonio	96.9	-----	Proposes allotment for a Class C1; counter-proposal to 94.5 Quanah	WY	Burns	89.3	NEW	Requests extension of time to
TX	Texarkana	92.7	K224BZ	License canx, calls deleted ROA					
TX	Tilden	97.9	NEW	APP for class A denied; counter-proposal to Christine (but also proposed same 96.9A at Christine. See Other News)					

WY Meeteetse	99.7 -----	construct station Granted allotment change for a Class C here; from 102.5
WY Wheatland	97.3 -----	Proposes allotment be changed to 105.1 to accommodate Terrytown, Nebraska and Nunn, Colorado changes
WY Wilson	99.9 KITT	Proposes allotment change from 100.1 Soda Springs, Idaho; from C2 to C3, part of counter-proposal to 99.7 Meeteetse. Later amended to delete the frequency change.

- Should waivers be granted when the LPFM can demonstrate no actual interference, due to terrain or lack of population, even when predicted coverage contours overlap, as allowed for FM translators?
- Should waivers be contingent upon all actual interference complaints being resolved?
- Should a full-service station upgrading be required to pay for resolving complaints of interference to existing LPFMs?
- Should waivers be dependent upon the LPFM providing 8 hours of local programming a day?
- Right now, LPFMs are required to be some minimum distance from full-power stations, based on the class of the full-power station (and the assumption that it's operating at the maximum possible facilities for that class). Should LPFMs be allowed to locate closer, if the full-power station is using less than maximum facilities and the LPFM can show it won't place a signal strong enough to interfere at any point where the full-power station provides service?
- Should LPFMs be allowed to "bump" FM translators?
- Should they be allowed to "bump" only if the translator is satellite-fed?
- Should a given primary station be limited as to how many of its translators are protected by new LPFMs? (one of those presenting comments proposed only protecting 25 translators per primary station; any further translators beyond the 25th could be bumped by LPFMs).

++++
Thanks to Shawn Axelrod, Doug Smith, Sheryl Paszkiewicz, Ron Purdue, FMedia! and Upper Midwest Broadcasting.com for updates. Also, thanks to Tim McVey for sending an interesting article on the WRVL translator family. If you hear any changes occur on your FM dial, let's hear about them!
 +++++

Last issue, **Doug Smith** passed along the FCC's announcement concerning some major changes to the LPFM rules and FM translator processing procedures. In a later proceeding, these questions were presented by their staff:

2008 EASTERN VHF/UHF CONFERENCE

The 34th Annual Eastern VHF/UHF Conference, sponsored by the North East Weak Signal Group (NEWS) will be held April 18, 19, & 20, 2008 once again at the Crowne Plaza Hotel, Bright Meadow Blvd. (Just off of I-91 & US RT5) in Enfield, CT.

Preliminary SCHEDULE:

Friday, April 18

5pm-? Hospitality suite

Saturday, April 19

8am-5pm Conference Program of Presentations, Lectures, Band Session discussions, Vendor Displays and Noise Figure Measurements
 7pm Evening Banquet, Awards & Prizes

Sunday, April 20

8am-noon (weather permitting) We will hold an Outdoor Swap'n Sell Flea Market specializing in VHF and Up items.(If the weather forecast is for steady rain on Sunday morning, as it did once before, we will arrange to hold an indoor flea market on Saturday afternoon.) We have always had plenty of room for all sellers, but if you need info about the Swap'n Sell, please email Mark Casey, K1MAP, map1@mapinternet.com

If you interested in presenting a talk or preparing a paper for inclusion in the Conference Proceedings please contact Bruce Wood, N2LIV, Conference Chairman. N2LIV@optonline.net

More Detailed information on Registration, Hotel Accommodations, Conference Proceedings, Banquet and Events will be forthcoming soon.

DIRECTIONS:

(This location is between Hartford, CT and Springfield, Mass, just off I-91 & US Rt.5 in Enfield, CT, 1/2 mile south of the MA/CT state line, and is only about 10-15 minutes from Bradley Int'l Airport)

From the SOUTH:

Take Interstate 91 north, Exit 49, bear RIGHT at end of the ramp, and take your immediate RIGHT (just before the Friendly's) onto Bright Meadow Blvd. The hotel will be on your left.

From the NORTH:

Take I-91 south, Exit 49, bear LEFT at end of the ramp, take your first RIGHT just past the other I-91 ramps (just before the Friendly's) onto Bright Meadow Blvd. The hotel will be on your left.

From the EAST or WEST:

Take the Mass Turnpike (I-90), or I-84 to get to I-91, Then use the directions from the South or North. This location is between Hartford, CT and Springfield, Mass

See You There!

73
 Mark Casey, K1MAP
 for the Conference & NEWS Group

PHOTO NEWS



Jeff Kruszka, Editor
 1909 Lost Lake Pl.
 Pearland, TX 77581
 jkruszka@sbcglobal.net

February 2008

EVEN BETTER IN **COLOR!** CHECK OUT THE eVUD

This month we welcome new photos from Robert Grant (N8NU), of Temperance, MI. Thanks, Rob!
Equipment: Sylvania 27" color analog/digital SDTV, Channel Master Advantage 3020 combo antenna at 33', Sanyo 12" B&W analog TV, Winegard PR-7084 combo antenna at 15'.



KOTA-DT-2 Rapid City, SD
 1010 mi Es seen 5/26/06
 @2030 EDT




KOTA-3 Rapid City, SD
 1010 mi Es seen 5/26/06
 @2031 EDT



WEDU-3 Tampa, FL
 965 mi Es seen summer, 2006



WWL-4 New Orleans, LA
 895 mi Es seen 8/12/07
 @1425 EDT



XHPN-3 Piedras Negras, COAH
 1355 mi Es seen Spring, 2006
 "Closeup of 3 bug upper right"

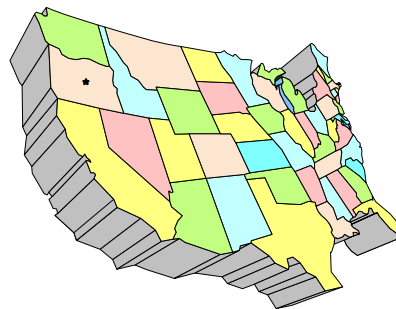
WESTERN TV DX

DAVE WILLIAMS

3525 SW Timber Ave

REDMOND, OR 97756

beansdad@bendcable.com (541) 420-4704



Happy New Year!

A bit of DX here last month, one day which brought Kansas and Colorado all the way into FM. Pretty quiet for the most part, though.

Danny is the first to put his contest listings into the column – good luck to all participating!

73, Dave

Danny Oglethorpe

P.O. Box 8025, Shreveport, LA 71148-8025

Grid Square EM32

E-mail: doglethorpe@yahoo.com

All Times Central – January, 2008

Analog TV DX Logs

Time/Station-Channel/City/State/Grid/Points

4 Tropo

1520 KDTN-2	Denton TX	EM12	2
KDFW-4	Dallas TX	EM12	2
1530 KXAS-5	Ft Worth TX	EM12	2
KERA-13	Dallas TX	EM12	2
WFAA-8	Dallas TX	EM12	2
KTVT-11	Ft Worth TX	EM12	2
1800 KPRC-2	Houston TX	EL29	2
KUHT-8	Houston TX	EL29	2
1840 KETS-2	Little Rock AR	EM34	2
KATV-7	Little Rock AR	EM34	2
1855 KARK-4	Little Rock AR	EM34	2

6Tropo

1640 KTHV-11	Little Rock AR	EM34	2
1945 KTRK-13	Houston TX	EL29	2

7Tropo

0145 KWTX-10	Waco TX	EM11	2
KCEN-6	Temple TX	EM11	2
1805 WBRZ-2	Baton Rouge LA	EM40	2
WAFB-9	Baton Rouge LA	EM40	2

7 Es

1345 KUTV-2	Salt Lake City UT	DN30	2
KTVX-4	Salt Lake City UT	DN30	2
KSL-5	Salt Lake City UT	DN30	2
1405 KWGN-2	Denver CO	DM79	2
1415 KCWC-4	Lander WY	DN52	2
2310 XHY-2	Merida YUC	EL50	2

8Es

1130 WDTN-2	Dayton OH	EM79	2
WIVB-4	Buffalo NY	FN02	2
1145 WGRZ-2	Buffalo NY	FN02	2
WEWS-5	Cleveland OH	EN91	2
1200 WJBK-2	Detroit MI	EN82	2
1357 WDIV-4	Detroit MI	EN82	2
1430 WTVH-5	Syracuse OH	FN12	2
1433 WNEM-5	Bay City MI	EN83	2
1440 CICI-5	Sudbury ON	EN96	2
1455 WBBM-2	Chicago IL	EN61	2
1504 KDKA-2	Pittsburgh PA	EN90	2
1529 KTCA-2	St Paul MN	EN25	2

9Es

1055 WCBD-2	Charleston SC	FM02	2
WMAR-2	Baltimore MD	FM19	2
1110 WUND-2	Edenton NC	FM15	2
1117 WFMY-2	Greensboro NC	FM05	2
1320 XEWO-2	Guadalajara JAL	DL80	2
1620 KVOA-4	Tucson AZ	DM42	2
1643 KPHO-5	Phoenix AZ	DM33	2

14 Es

1805 XHQRO-2	Cancun QROO	EL61	2
--------------	-------------	------	---

Digital TV DX Logs

8 Es

1215 WKYC-DT-2	Cleveland OH	EN91	2
----------------	--------------	------	---

Dennis Park Smith

3605 San Remo Drive

Santa Barbara, CA 93105-2523

Telephone (805) 687-7803

This report is for December 2007. As is typical this time of year, coastal tropo has been almost nothing (less than last month), to San Diego/Tijuana, 200 mi/320 km. Weather fronts have come through (unsettled conditions), but with very little precipitation (the rain and snow went mostly north and east of here across country).

Dec 1-2	None
Dec 3	Poor
Dec 4	Variably fair
Dec 5	Poor (windy just southeast of here)
Dec 6-13	None (unsettled, Dec 7 light rain)
Dec 14-16	Very Poor
Dec 17-31	None (unsettled; Dec 18 rain, windy at times)

Best of DX to all, Dennis

Eric Bueneman (NØUIH)

631 Coachway Lane
Hazelwood, MO 63042-1347

Equipment: Daewoo 13-inch color television, Digital Stream HD3150 DTV tuner, Hauppauge Win-TV-Go card, Zenith SpeakEZ VCR, Radio Shack VU-210XR at 30 feet above ground level

All times CDT; all distances in miles/kilometers.

June 18, 2007 (E-skip)

1653 WEDU 3 FL Tampa 880/1416
1655 Cubavision 3 CU Santa Clara 1285/2068

June 24, 2007 (E-skip)

2135 KTVK 3 AZ Phoenix 1255/2020

June 25, 2007 (E-skip)

1935 WCAX 3 VT Burlington 970/1561
2115 **CBHT 3 NS** Halifax (new province)
1435/2309
2117 CBFT2 3 NS Mont-Laurier 920/1481
2240 KYW 3 PA Philadelphia 830/1336
2245 WFSB 3 CT Hartford 955/1537

June 26, 2007 (E-skip)

1740 KSVI 6 MT Billings 1040/1674
1802 KREG 3 CO Glenwood Springs 910/1465
1803 KRMA 6 CO Denver 790/1271
1820 KCNC 4 CO Denver (through KMOV)
790/1271
1915 KOTA 3 SD Rapid City 760/1223

June 27, 2007 (E-skip)

2030 XHBQ 3 ZA Zacatecas 1320/2124
2045 KIII 3 TX Corpus Christi 860/1384

June 30, 2007 (E-skip)

1802 CBMT 6 PQ Montreal 970/1561
1815 CBFT 2 PQ Montreal (through KTVI)
970/1561

July 2, 2007 (E-skip)

1545 Cubavision 3 CU Santa Clara 1285/2068

July 13, 2007 (E-skip)

0935 KIII 3 TX Corpus Christi 860/1384
0958 KTVK 3 AZ Phoenix 1255/2020
1817 WEDU 3 FL Tampa 880/1416

July 17, 2007 (trop)

2100 Springfield, IL analog 20 (Grade A), 49, 55 (through Qualcomm) 80/128
2101 Springfield, IL digital 42, 44 80/128
2102 Decatur, IL 17, 23 110/177
2105 **WCIA-DT** 48-1 IL Champaign (CBS HD) 150/240
2107 WCIA-DT 48-2 IL Champaign (WCFN 49) 150/240
2123 WQAD 8 IL Moline 190/306

August 4, 2007 (trop)

2120 Quincy, IL 10, 16 110/177
2142 WUSI-DT 19 IL Olney 130/209
2143 WSIU-DT 40 IL Carbondale 100/161
2159 WICS-DT 42 IL Springfield 80/128
2200 WRSP-DT 44 IL Springfield 80/128
2202 WAOE 59 IL Peoria 140/225
2203 WHOI 19 IL Peoria 140/225
2210 WICD 15 IL Champaign 150/240
2213 WEEK 25 IL Peoria (in color next to KPLR-DT 26) 140/225
2259 WCFN 49 IL Springfield "My WCFN" 80/128
2313 KBSI 23 MO Cape Girardeau 115/184
2315 KSFY 27 MO Springfield 190/306
2316 WCCU 27 IL Urbana 155/249
2319 WXIN 59 IN Indianapolis 240/386
2321 KFVS 12 MO Cape Girardeau (Grade B) 115/184
2323 Decatur, IL 17, 23 110/177

August 8, 2007 (E-skip)

2025 KOTA 3 SD Rapid City 760/1223

August 10, 2007 (trop)

2230 WQAD 8 IL Moline 190/306
2300 KWQC 6 IA Davenport 190/306

August 11, 2007 (trop)

0050 WGEM-DT 54 IL Quincy 110/177
0052 WGEM 10 IL Quincy (Grade A) 110/177
0225 **WTJR-DT** 32 IL Quincy 110/177
0259 KIIN 12 IA Iowa City 225/362

August 17, 2007 (trop)

2015 WAZE 19 KY Madisonville 190/306
2022 WLFI 18 IN Lafayette 225/362
2045 WSJV 28 IN Elkhart 305/491
2252 WEVV 44 IN Evansville 165/266

August 18, 2007 (trop)

0033 WXIN 59 IN Indianapolis 240/386

August 24, 2007 (trop)

1724 **WBUI-DT** 22 IL Decatur "Central Illinois' CW" 110/177
1727 WCFN 49 IL Springfield "My CFN-TV" 80/128
1730 WICS-DT 42 IL Springfield "ABC 20" 80/128
1732 WRSP-DT 44 IL Springfield 80/128
1733 WSEC-DT 15 IL Jacksonville 70/113
1742 W29BG 29 IL Decatur (TBN) 110/177
1746 WTHI 10 IN Terre Haute 170/274

August 25, 2007 (trop)

2154 KOMU-DT 36 MO Columbia 105/169

August 26, 2007 (trop)

0825 KRCC-DT 12 MO Jefferson City 100/161
0854 KSMO 62 MO Kansas City 225/362
0855 KYTV 3 MO Springfield 190/306

September 1, 2007 (trop)

0930 KMOS 6 MO Sedalia 155/249
0932 Quincy, IL 10, 16 110/177
1007 Urbana, IL 12, 27 110/177
1009 WTVW 7 IN Evansville 165/266

September 2, 2007 (trop)

0839 WNDU 16 IN South Bend (Grade A) 300/483
0840 WLFI 18 IN Lafayette (Grade B) 225/362
0841 WSBT 22 IN South Bend 300/483
0842 W34AY 34 IL Champaign (TBN) 150/240
0853 WOTV 41 MI Battle Creek 365/587
0844 WGVK 52 MI Kalamazoo 350/563
0844 WJYS 62 IN Hammond 245/394
0845 WGBO 66 IL Joliet 225/362
0848 **WLNS-DT** 59 **MI** Lansing (new DTV state) 390/628
0855 **WKAR** 23 MI East Lansing 395/636
0901 WLAJ 53 MI Lansing 390/628
0902 WSYM 47 MI Lansing (through WRBU-DT) 390/628
0904 WANE 15 IN Fort Wayne 320/515
0907 WPTA 21 IN Fort Wayne 320/515
0909 WSJV-DT 58 IN Elkhart 305/491
0910 WNDU-DT 42 IN South Bend 300/483
0911 WNIT 34 IN South Bend 300/483
0919 WFWA 39 IN Fort Wayne (KETC-DT nulled) 320/515
0921 WQAD 8 IL Moline (through WSIU) 190/306
0924 WXIN-DT 45 IN Indianapolis 240/386
0930 Chicago 32, 38, 44 255/410
0941 WBND-LP 57 IN South Bend 300/483
0942 WMWB-LP 69 IN South Bend 300/483
0948 WUPW 36 OH Toledo 415/668

September 5, 2007 (trop)

2020 KRCG 13 MO Jefferson City 100/161
2021 KRCG-DT 12 MO Jefferson City 100/161
2022 KMOS 6 MO Sedalia 155/249
2028 WSEC-DT 15 IL Jacksonville 70/113
2032 WRSP-DT 44 IL Springfield 80/128
2033 WICS-DT 42 IL Springfield 80/128
2035 WTCT 27 IL Marion 100/161
2038 KOMU-DT 36 MO Columbia 105/169
2044 KMIZ 17 MO Columbia (WAND nulled) 105/169
2046 K38II 38 MO Jefferson City 100/161
2048 **KZOU-LP** 32 MO Columbia (MyTV) 105/169
2104 WSIU-DT 40 IL Carbondale 100/161
2105 WSIL-DT 34 IL Harrisburg 130/209
2130 WTJR 16 IL Quincy 110/177

December 17, 2007 (trop)

2039 WGBO 66 IL Joliet 225/362
2042 WNDU 16 IN South Bend 300/483
2043 WFLD 32 IL Chicago 255/410

2047 WRSP-DT 44 IL Springfield 80/128
2055 WCIA-DT 48 IL Champaign 150/240
2106 WICD-DT 41 IL Champaign 150/240
2108 WSJV 28 IN Elkhart 305/491
2119 WJYS 62 IN Hammond 245/394
2121 WLS 7 IL Chicago (through KPTN-LP) 255/410
2129 WSNS 44 IL Chicago 255/410
2130 WXFT 60 IL Aurora 235/378
2131 WGN-DT 19 IL Chicago 255/410
2143 WPTA 21 IN South Bend 320/515
2145 WLAJ 53 MI Lansing 390/628
2149 WSBT 22 IN South Bend 300/483
2212 WHME 46 IN South Bend (through WRBU) 300/483

The E-skip season was lackluster in 2007, although I did add a new province on June 25. Tropo was a little better, adding a new DTV state in September. It will be interesting in 2008, the last U.S. analog E-skip season. I have yet to pull in a DTV station via E-skip; it will be interesting to find out how much DX we'll pull in from countries that plan to make the transition to digital after the U.S. television market goes all-digital on February 17, 2009.

73, Eric (NØUIH)

William Draeb (920) 388-2350
1314 Ellis St. Kewaunee, WI 54216-1802

1994 Sylvania Y1 Chassis, 40' Rohn 25G Tower, CH2026, Y713, and KV420 Antennas, CMA-HB and CMA-Ub Preamps.

10/25/2007 Es 2-4 SW

11/13/2007 Tr Detroit, Cleveland, Erie, Jamestown (t), Lower Ontario U's and others.

12/2/2007 Es 1900 UNID 3 SW

12/9/2007 Es 1800 UNID 2- South

12/17/2007 Es

1600 2, 4 Amarillo
3, 6 Wichita Falls
4 Dallas
1615 5 Fort Worth
1630 4 Kansas City
3 Wichita
1730 3 KENW
1812 3 KIDK
3 KREG

Some off season Es, but that's all. Bill

IRC CHAT EVERY TUESDAY AND FRIDAY NIGHT AT 10PM EST

If you have an IRC program (mIRC, Chatzilla, etc) you connect to server irc.icq.com and logon to channel #dx. If you don't, then just go to our website at wtfda.org and click on chat. Pick a name for yourself and join in!

SOUTHERN FM DX



John Zondlo
4009 Driftwood Circle
Yukon, OK 73099
southernfmdx@wtfd.org
Deadline: 15th

For DXers in AL, AZ, AR, CA, CO, DE, DC, FL, GA, HI, KS, KY, LA, MD, MS, MO, NV,
NM, NC, OK, SC, TN, TX, UT, VA, WV, Cuba & Mexico

February 2008

Eric Bueneman – N0UIH – 631 Coachway Lane – Hazelwood, MO 63042-1347

Kenwood AR-304 AM/FM/FM Stereo receiver with IF modification by Bruce Elving, APS-9B antenna
@ 26' AGL, all times CDT, all distances in miles/kilometers

6/16 Es

1819 WSEB 91.3 FL Englewood, light Christian mx, faded to ACI from KSIV 91.5 935/1505
2028 WJNF 88.3 FL Marianna, "The Rock," promos, CCM (gr) 625/1006

6/26 Es

1722 KLGT 92.9 WY Buffalo, "Kicks Country 92.9," Sheridan ads, through KGRC 930/1497
1735 KATC 95.1 CO Colorado Springs, "The New Cat Country 95.1," local ads, k 775/1247
1750 KILO 94.3 CO Colorado Springs, "Kilo," progressive rock (p), live remote 775/1247
1800 KKCH 92.7 CO Glenwood Springs, "Jack," legal ID, rock/AC (ro) 910/1465
1808 KLFV 90.3 CO Grand Junction, "K-Love," promo, CCM (gr) 970/1561
1811 KPVW 107.1 CO Aspen, local ads in SS, through KSIR 885/1424
1811 KSYY 107.1 CO Bennett, "Sassy 107.1 FM," Denver traffic, ads, wx, '70's oldies (or) 755/1215
1818 KALC 105.9 CO Denver, "Alice," local ads, through KPNT digital sideband 790/1271

6/27 Es

1923 XHAAA 93.1 TM Reynosa, local ads, pop mx in SS 985/1585
1925 XHRYS 90.1 TM Reynosa, CHR, local mention in SS, through WTSG 985/1585

6/30 Es

1806 CJEM 92.7 NB Edmundston, local mention, ID //CKMV 95.1, ads in FF 1280/2060

6/30 Tr

2111 WMCI 101.3 IL Neoga, calls, k, through WMVN digital sideband 110/177
2120 WLKU 98.9 IL Rock Island, "K-Love," CCM 190/306
2122 WPBG 93.3 IL Peoria, "93-3 The Drive," classic hits (or) 140/225
2130 WBNH 88.5 IL Pekin, SRN News, calls, CCM 140/225

7/13 Es

1823 WUSF 89.7 FL Tampa, calls, promo, classical mx 880/1416
1831 WAVW 92.7 FL Stuart, "Wave," k 990/1593
1833 WIKX 92.9 FL Charlotte Harbor, "Kicks Country," local ads, wx, k 945/1521
1834 WFLZ 93.3 FL Tampa, "93-3 FLZ," CHR 880/1416

7/17 Tr

2129 WZUS 100.9 IL Macon, "US-101," nx, k, over WMVN digital sideband 95/153
2150 KLRQ 96.1 MO Clinton, "K-Love," CCM, through KIHT digital sideband 185/298
2155 WISU 89.7 IN Terre Haute, college rock (rp), calls 170/274



8/4 Tr

2335 Springfield IL 89.7, 91.9\$, 98.7\$, 101.9\$, 103.7, 104.5 80/128
2339 WSWT 106.9 IL Peoria, "Light Rock 107," '80s hits 140/225
2347 KSEF 88.9 MO Farmington, "Southeast Public Radio," c 70/113
2352 WABZ 93.9 IL Sherman, "93-9 Abe FM," Springfield ads, '80s hits, KSD 93.7 in analog 85/137
2357 WDNL 102.1 IL Danville, "D-102," hot AC 175/282

8/11 Tr

0212 KTWA 92.7 IA Ottumwa, AC/oldies, calls, \$ 185/298
0217 KOTM 97.7 IA Ottumwa, "Today's Best Music, KOTM," local ads, CHR 185/298
0218 KKNL 97.3 IA New London, "Hot 97-dot-3," southeast IA mention, promo, CHR 160/258
1035 KOKZ 105.7 IA Waterloo, local ads, through KPNT 280/459
1039 KMGO 98.7 IA Centerville, local ads, promo, calls, k, over WNNS 225/362

August 17 Tr

2347 WIHN 96.7 IL Normal, "96-7 I-Rock," local ads, through WCVS 145/233
 2349 W226BC 93.1 IL Brighton, "Air One," prayer, promo, \$, //WDRS 89.5 30/48
 2356 WEIU 88.9 IL Charleston, R&B mx, legal ID 130/225

8/18 Tr

0010 WWVY 106.1 IN North Vernon, "Y-106.1," promo, rp 265/426



8/26 Tr

0725 KTRI 95.9 MO Mansfield, Branson ads, show clips, legal ID 165/266
 0739 KSRC 102.1 MO Kansas City, "Star 102," CCM program 225/362
 0818 KFLW 98.9 MO St. Robert, "The Fort," celebrity nx, local ads, r (hot A/C) 105/169
 0838 KMCR 103.9 MO Montgomery City, "Sunny 103.9," local ads, r (A/C) 65/105
 0843 KKLH 104.7 MO Marshfield, "104-7 The Cave," op (classic rock) 160/258
 0952 WLLR 103.7 IA Davenport, "Racin' Country," local ads 190/306

9/1 Tr

0939 KBEA 99.7 IA Muscatine, "B-100," Quad Cities ads, CHR 185/298
 0943 KSRC 102.1 MO Kansas City, "Star 102," "Retro Weekend" mention, '80s hits 225/362
 0947 KYYS 99.7 MO Kansas City, "99-7 KY," p 225/362
 0955 KMGO 98.7 IA Centerville, k, mention of Haystack (a local event" 225/362

12/17 Tr

2035 WPBG 93.3 IL Peoria, "93.3 The Drive, #1 for Classic Hits," ro 140/225
 2037 Springfield IL 89.7\$, 91.9\$, 98.7\$, 101.9\$, 103.7\$, 104.5\$ 80/128
 2038 Decatur IL 95.1\$, 102.9\$ 110/177
 2041 WDKR 107.3 IL Maroa, calls, o, \$ 115/184
 2045 WILL 90.9 IL Urbana, c, through KWMU digital sideband 155/249
 2048 WYRV 97.7 IL Petersburg, "Alice at 97.7," Springfield/Jacksonville ads, modern AC (rp) 90/145
 2052 WBNQ 101.5 IL Bloomington, "You're listening to 101.5 WBNQ," Chr @, \$ 140/225
 2055 WCFL 104.7 IL Morris, "Family Friendly WBGL," CCM (gr), legal ID //WBGL 91.7 205/330

The E-skip season was rather lackluster in 2007; let's hope 2008 is a better skip season! 73, Eric (NOUIH)

Doug Smith – W9WI – Pleasant View, TN

1/10 Tr

1017 WZLQ 98.5 MS Tupelo, "Z98-5 is Tupelo's Real Rock" 171
 1030 WAHR 99.1 AL Huntsville, call IDs 113

1/11 Tr

0740 WYMX 99.1 MS Greenwood, ad for Cannon Nissan, which comes back to Greenwood 269
 1047 KIYS 101.9 AR Jonesboro, "101-9 Kiss FM," station # 931-0101 202
 1051 WFTA 101.9 MS Fulton, "Power 101 Fulton Telephone Company Weather Line" 168
 2340 KCJF 103.9 AR Earle, "Earle FM 103.9" 212

1/13 Tr

1256 KHLR 94.9 AR Maumelle, "New 94.9 Hallelujah FM, #1 for Gospel hits" 318

1/14 Tr

2135 WCBL 99.1 KY Grand Rivers, "South Marshall Elementary School," area ads 75

1/15 Tr

0931 KFUE 99.1 MO Clayton, "Classic Hits on Classic 99," St. Louis ads (yes, it's a classical mx strn) 232

1/19 Tr

2200 W243CH 96.5 KY Hopkinsville, WSOF 89.9 ID, including ID for this translator 38



From the Editor

E-skip over the holidays was nearly non-existent, with just a couple quick openings to Florida and Mexico from here. Nothing new heard, tho, and all of the other Es was limited to VHF TV. As things get better I hope to see your report here in SFM!

ANNOUNCING THE WTFDA DX CONTEST FOR 2008

THE OBJECT: To log as many FM/TV stations as possible, in as many geographic grid squares as possible, during the year 2008.

CONTEST PERIOD: 2008. The contest starts when you ring in the New Year at your location, and it ends when you ring in 2009.

THE CATEGORIES: There are four separate contests:-

1. Analog FM radio.
2. Digital "FM" radio.
3. Analog TV.
4. Digital TV.

SCORING: Each station is worth between 2 and 10 points, depending on class/power. The point total for all stations is summed, and then multiplied by the number of grid squares logged. Note that there is no minimum distance requirement - your locals DO count - our hope is that while trying to ensure your nearby stations are logged, you hear something not so nearby - or some changes to your locals that may be of interest to those who consider them DX.

POINTS PER STATION:-

FM: (including digital)

2 points: - US & Canada Classes C, C0, C1. - Other stations of more than 50,000 watts. - Stations of unknown power.
3 points: - US & Canada Classes B, C2. - Other stations of more than 25,000 watts.
4 points: - US & Canada Classes B1, C3. - Other stations of more than 6,000 watts.
6 points: - US & Canada Class A. - Other stations of more than 250 watts.
10 points: - US & Canada Class D, LP10, LP100. - US FM translators. - Canada Class A1. - Other stations of 250 watts or less.-

TV & DTV:

2 points: - US full-license stations. - VHF stations in other countries of more than 3,000 watts. - UHF stations in other countries of more than 150,000 watts - Stations of unknown power.
10 points: - All other stations, including US LPTVs & translators.

GRID SQUARES: Each station's transmitter is located in a "grid square" - a rectangle 2 degrees wide (E-W) and 1 degree high. (N-S) Each grid square is named with a four-character code. For example, Nashville falls within the "square" bordered by 36N - 37N and 86W - 88W; this grid is named "EM66". You receive one "multiplier" for each grid square from which you receive at least one station. See <http://www.arrl.org/locate/gridinfo.html> for more information, including software and websites for determining the grid squares of the stations you log. The FCC website may be used to obtain the tower coordinates of broadcast stations. If you are unable to determine the grid square in which a station is located, you can still claim 2-10 logging points.

LOGGING REQUIREMENTS:- You must be reasonably convinced that you have properly identified each station claimed. - Reception of the sound of a channel 6 TV station, using a FM radio, counts as a *TV* logging, not a FM logging. You may claim a TV station of which only the audio was received.-

IDs by RDS (radio), XDS (analog TV), or PSIP (digital TV) "text ID" do count.- Automated loggings - timed recording, RSDX logs of PI codes, etc. - do count.-
All loggings must be made from sites no two of which are more than 40km (25 miles) apart.

You may submit more than one entry if you use locations more than 40km apart.-

DX loggings *MUST* be reported within 30 days to the appropriate VUD column editor. (Western TV, Eastern TV, Southern FM, Northern FM) -

Stations that are within your own grid or any grid bordering in your grid often aren't DX and need not be reported. - However, they should be reported if you feel they *are* DX - for example, a 30-watt FM translator on the other side of your grid, 100km away.-

Send your entries to me, either via email (w9wi@w9wi.com) or postal mail. -

Loggings must contain at a minimum the date & time of reception, call letters (or for non-US/Canadian/Mexican stations, the station name), and the frequency/channel. It would be very helpful if you'd indicate how many logging points a station is worth and which grid square it's in!-

A running tally will be kept in each month's VUD. (so it would be worthwhile to send your loggings monthly, maybe at the same time you report your DX to your column editors?)

WHAT STATIONS MAY BE LOGGED: To count, a station must be intentionally broadcasting a signal compatible with ordinary domestic receivers. Unlicensed "clandestine", "pirate", and "Part 15" stations may be counted, as long as the DXer counting them played no part in bringing the station on the air. -

Analog FM: All stations in the 87.5-108MHz band; also, analog FM stations broadcasting in the Japanese or OIRT

(Russia/Eastern Europe) FM bands. The sound signal of a channel 6 TV station counts as a *TV* logging, not a FM logging.-

Digital "FM": IBOC/HD stations operating in the 87.5-108MHz band; Eureka-147 DAB stations operating in any assigned terrestrial band.-

Analog TV: All analog terrestrial TV stations, regardless of standard, operating in the 44-230MHz or 470-900MHz bands. Reception of the sound of a channel 6 analog TV station, on a FM radio, counts as a *TV* logging.-

Digital TV: All digital terrestrial TV stations, regardless of standard, operating in the 44-230MHz or 470-900MHz bands.

RESULTS & AWARDS: Running results will be printed in each month's VUD. During January 2009, certificates will be sent to the high-scoring entrant in each of the four categories.

Doug Smith W9WIPleasant View, TN EM66



- Built - in ATSC HD RF tuner
- HDMI and component video inputs
- 1366 x 768 Screen resolution
- Wall mountable (VESA standard 200)
- Accepts 1080i / 720p HDTV signals
- Digital comb filter for better picture detail

Steve Rich reports of a new DTV that uses the new 6th Generation chip. This is the Initial® 32" ATSC LCD Digital Television available through 12/31/07 for \$399 from Blains Farm and Fleet in the Midwest (IL/WI and IA). This television allows you to enter the true RF channel number manually. There have been posts on the AVS Forums that state that the new generation chips are MUCH more sensitive than version 5 and below. Supposedly this chipset delivers a signal to noise ratio of 15.7:1 which yields a signal improvement of 66% over previous chipsets, allowing reception of much weaker DTVstations than was previously possible.

One interesting note is that all LG/Zenith set top boxes approved for purchase via coupon this year will be outfitted with **version 6** chips!



DTV TRANSITION NEWS



Effective January first, Americans can now apply for coupons worth \$40 toward government approved converter boxes. A maximum of two coupons is permitted if certain conditions are met. The voucher program is administered by the National Telecommunications and Information Administration (NTIA). As of January 7th there were over a million applications for about two million boxes.

The NTIA will begin mailing out the vouchers February 17th and the converters should be available in stores around that time. The vouchers will expire after 90 days of issue. If you haven't applied you can do so on the web at <https://www.dtv2009.gov> or apply over the phone at 1-888-DTV-2009.

NTIA has about 22 million of these coupons to give out. Applications were brisk the first few days but since then requests have dropped to about 70,000 a day for a mid-January total of around two million applications.

In related news, a company called Echostar has developed a converter box that they will sell for only \$39.95. If this box is available when the vouchers are ready, the coupon should cover the price of the box. The model of this unit is the TR-40 and will be sold under the Echostar and Sling brand names. According to Echostar, the converter should be available in limited quantities in mid March. (Information from www.broadcastingandcable.com. Thanks Jim Gill for the info)

SIGN UP/Renewal form

Name _____

Address _____ Apt # _____

City _____ State/Prov _____ Zip _____

Country _____ Interests: TV () FM () 30-50() Weather()

email address _____

Sign me up/renew me for: 1 year () 2 years () More ()

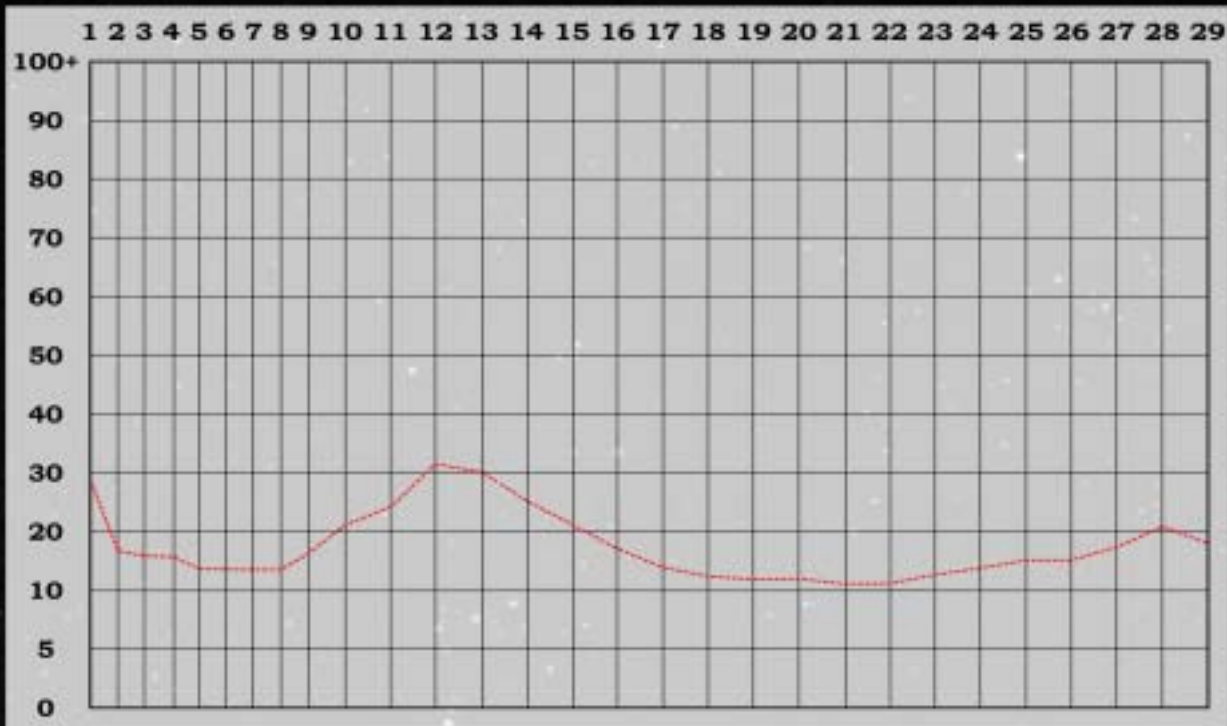
Yearly dues \$24 (US), \$26 to (CANADA), \$10 (Electronic VUD)
 (Students get a discounted rate of \$15 yearly for the paper VUD.)

Mail your dues to: WTFDA, P.O. Box 501, Somersville, CT USA 06072

Make your checks/money orders payable to: WTFDA

And *thanks* for your support of the WTFDA!

Return this form with your dues or make a copy of it and return that.



February 2008

*Top column is Day of the Week;
 Left column is number of
 meteor pings per hour at
 meteor shower peak.*

Meteor Scatter Activity

**Chart designed
 by Jim Thomas**

**THE WORLDWIDE TV-FM DX ASSOCIATION
THE VHF- UHF DIGEST
P.O. Box 501, SOMERSVILLE, CT 06072**

Opinions expressed in this publication are those of the individual contributor and do not necessarily reflect the views of the publisher or board of directors. We reserve the right to edit material to meet publishing standards. Unless previously agreed upon in writing, all material submitted for publication in the VHF-UHF Digest becomes the property of the WTFDA. Reproduction of material from the VHF-UHF Digest without permission of the WTFDA is prohibited. Individuals and other organizations are granted such permission providing proper credits is given to the source.



Established 1967



FIRST CLASS MAIL

NOW! JOIN AND RENEW USING PAYPAL!

Now you can pay for your dues by check, money order and ONLINE with Paypal! If you have a Paypal account you'll be done in a matter of seconds! Pay at our Paypal webpage at <http://fmdx.usciargo.com/join.html> or send your dues to mbugaj@snet.net